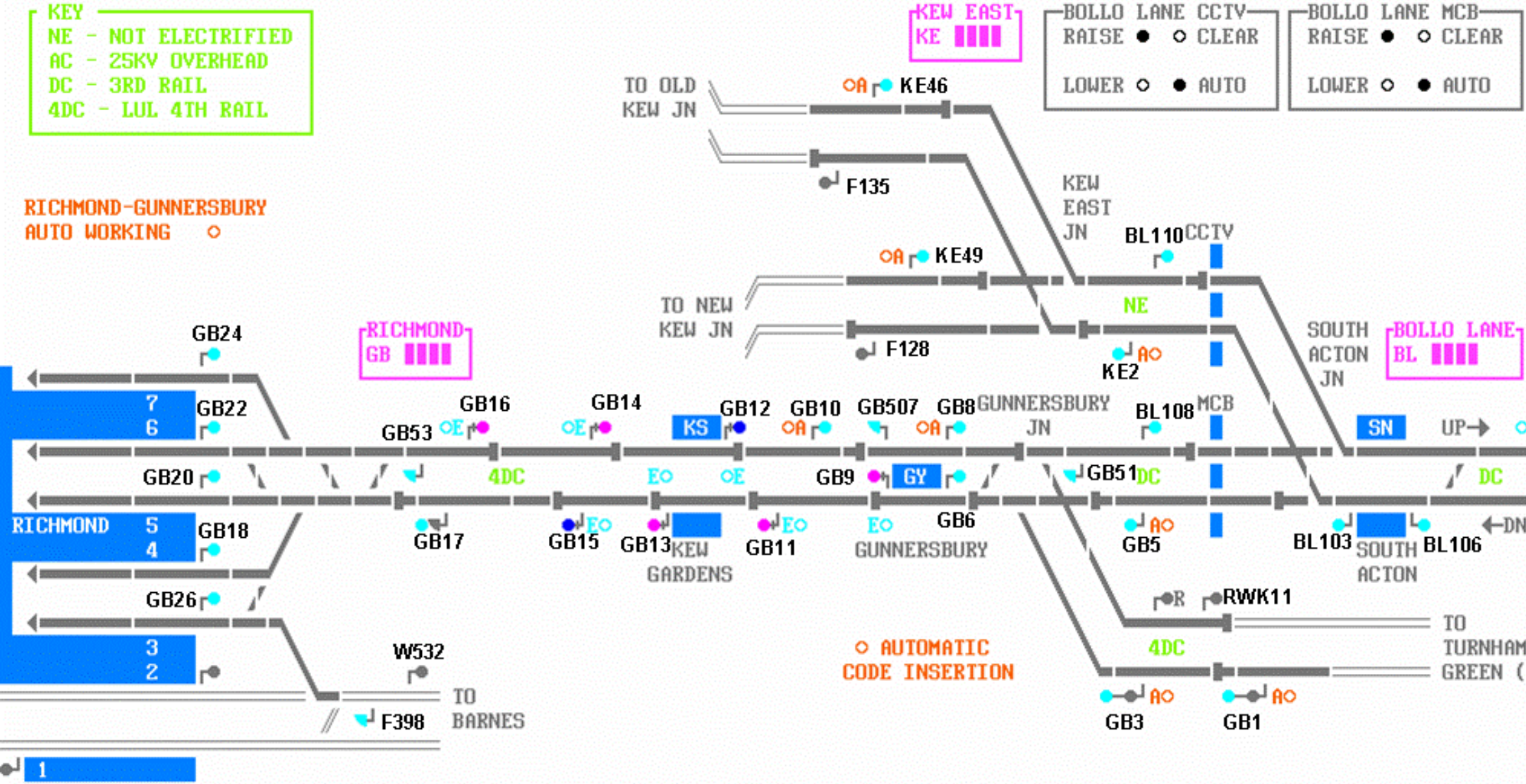

KEY
NE - NOT ELECTRIFIED
AC - 25KV OVERHEAD
DC - 3RD RAIL
4DC - LUL 4TH RAIL

RICHMOND-GUNNERSBURY AUTO WORKING ○

○ AUTOMATIC CODE INSERTION

BOLLO LANE CCTV
RAISE ● ○ CLEAR
LOWER ○ ● AUTO

BOLLO LANE MCB
RAISE ● ○ CLEAR
LOWER ○ ● AUTO

KEW EAST
KE
TO OLD KEW JN
KE46
F135
KEW EAST JN
BL110
CCTV
KE49
TO NEW KEW JN
NE
F128
KE2
SOUTH ACTON JN
BOLLO LANE
BL
RICHMOND
GB
GB24
GB22
7
6
GB53
GB16
GB14
KS
GB12
GB10
GB507
GB8
GUNNERSBURY JN
BL108
MCB
SN
UP→
GB20
4DC
E○
○E
GB9
GY
GB51
DC
RICHMOND
5
4
GB18
GB17
GB15
GB13
KEW GARDENS
GB11
GUNNERSBURY
GB6
GB5
BL103
SOUTH ACTON
BL106
←DN
GB26
R
RWK11
TO TURNHAM GREEN (
3
2
W532
TO BARNES
F398
GB3
GB1
A○
○A
1

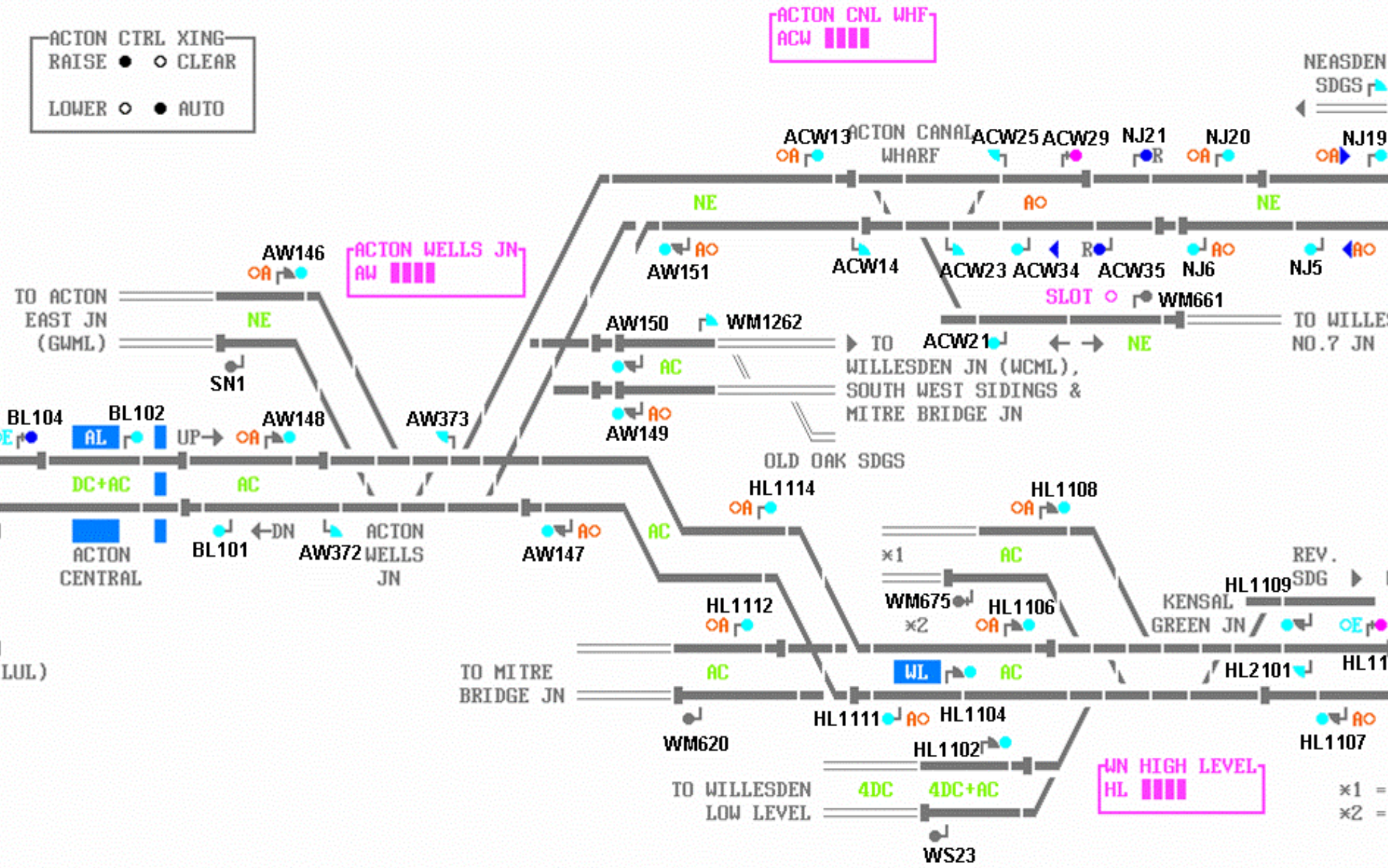
ACTON CTRL XING
RAISE ● ○ CLEAR
LOWER ○ ● AUTO
ACTON CNL WHF
ACW
NEASDEN SDGS
ACW13
ACTON CANAL WHARF
ACW25
ACW29
NJ21
R
NJ20
NJ19
A
NE
ACW14
ACW23
ACW34
ACW35
NJ6
NJ5
AW151
AW146
ACTON WELLS JN
AW
TO ACTON EAST JN (GWML)
SLOT ○
WM661
AW150
WM1262
TO WILLESDEN JN (WCML), SOUTH WEST SIDINGS & MITRE BRIDGE JN
ACW21
TO WILLESDEN NO.7 JN
SN1
AC
AW149
BL104
BL102
AL
UP
AW148
AW373
OLD OAK SDGS
DC+AC
HL1114
HL1108
BL101
DN
AW372
ACTON WELLS JN
AW147
ACTON CENTRAL
×1
REV. SDG
HL1109
KENSAL GREEN JN
WM675
×2
HL1112
HL1106
E
LUL)
TO MITRE BRIDGE JN
WL
HL2101
HL11
WM620
HL1111
HL1104
HL1107
HL1102
TO WILLESDEN LOW LEVEL
4DC
4DC+AC
WN HIGH LEVEL
HL
×1 =
×2 =
WS23

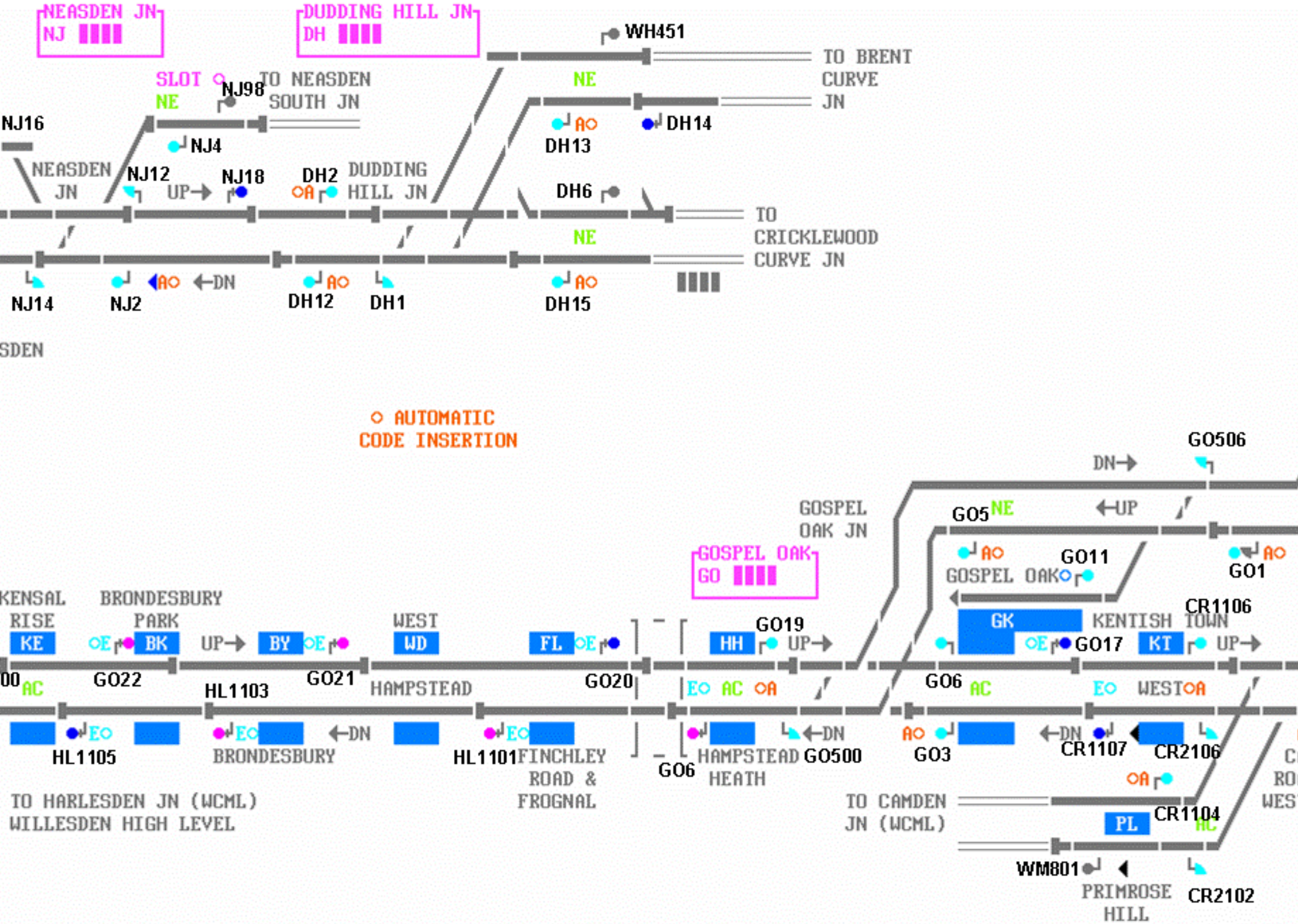
NEASDEN JN
NJ ▮▮▮▮
DUDDING HILL JN
DH ▮▮▮▮
WH451
TO BRENT CURVE JN
SLOT ○
NE
NJ98
TO NEASDEN SOUTH JN
NJ16
NJ4
NE
DH13
DH14
NEASDEN JN
NJ12
UP→
NJ18
DH2
DUDDING HILL JN
DH6
TO CRICKLEWOOD CURVE JN
NE
NJ14
NJ2
A○
←DN
DH12
A○
DH1
DH15
A○
A○
▮▮▮▮
SDEN
○ AUTOMATIC CODE INSERTION
GO506
DN→
←UP
GOSPEL OAK JN
GO5
NE
A○
GO11
A○
GO1
GOSPEL OAK ○
GOSPEL OAK
GO ▮▮▮▮
GK
KENSAL RISE
BRONDESBURY PARK
WEST
KENTISH TOWN
CR1106
KE
○E
BK
UP→
BY
○E
WD
FL
○E
HH
GO19
UP→
○E
GO17
KT
UP→
00
AC
GO22
HL1103
GO21
HAMPSTEAD
GO20
E○
AC
○A
GO6
AC
E○
WEST
○A
HL1105
E○
BRONDESBURY
E○
←DN
HL1101
FINCHLEY ROAD & FROGNAL
E○
GO6
HAMPSTEAD HEATH
←DN
GO500
A○
GO3
←DN
CR1107
CR2106
○A
C
RO
WES
TO HARLESDEN JN (WCML)
WILLESDEN HIGH LEVEL
TO CAMDEN JN (WCML)
PL
CR1104
AC
WM801
PRIMROSE HILL
CR2102

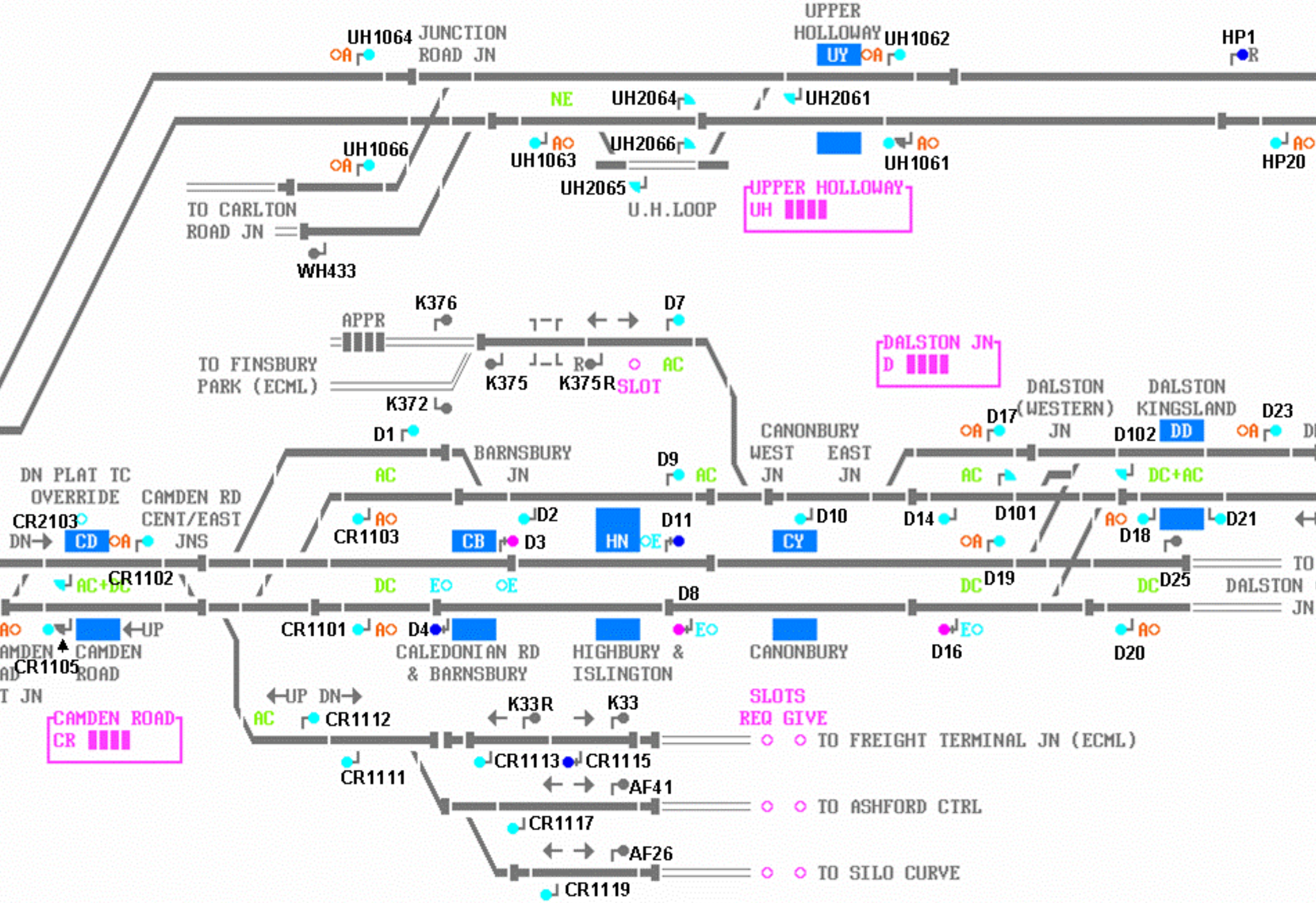
UH1064
JUNCTION ROAD JN
UPPER HOLLOWAY
UY
UH1062
HP1
R
NE
UH2064
UH2061
UH1066
UH1063
UH2066
UH1061
HP20
UH2065
U.H.LOOP
UPPER HOLLOWAY
UH ▮▮▮▮
TO CARLTON ROAD JN
WH433
APPR ▮▮▮▮
K376
D7
TO FINSBURY PARK (ECML)
K375
K375R
SLOT
AC
K372
DALSTON JN
D ▮▮▮▮
D1
DALSTON (WESTERN) JN
DALSTON KINGSLAND
D17
D102
DD
D23
BARNSBURY JN
D9
CANONBURY WEST JN
EAST JN
AC
AC
DC+AC
DN PLAT TC OVERRIDE
CAMDEN RD CENT/EAST JNS
CR2103
CR1103
D2
D11
D10
D14
D101
D21
DN
CD
CB
D3
HN
E
CY
D18
AC+DC
CR1102
DC
E
E
DC
D19
DC
D25
TO DALSTON JN
D8
AMDEN AD T JN
CR1105
UP
CAMDEN ROAD
CR1101
D4
CALEDONIAN RD & BARNSBURY
HIGHBURY & ISLINGTON
CANONBURY
D16
D20
CAMDEN ROAD
CR ▮▮▮▮
UP DN
AC
CR1112
K33R
K33
SLOTS REQ GIVE
TO FREIGHT TERMINAL JN (ECML)
CR1111
CR1113
CR1115
AF41
TO ASHFORD CTRL
CR1117
AF26
TO SILO CURVE
CR1119

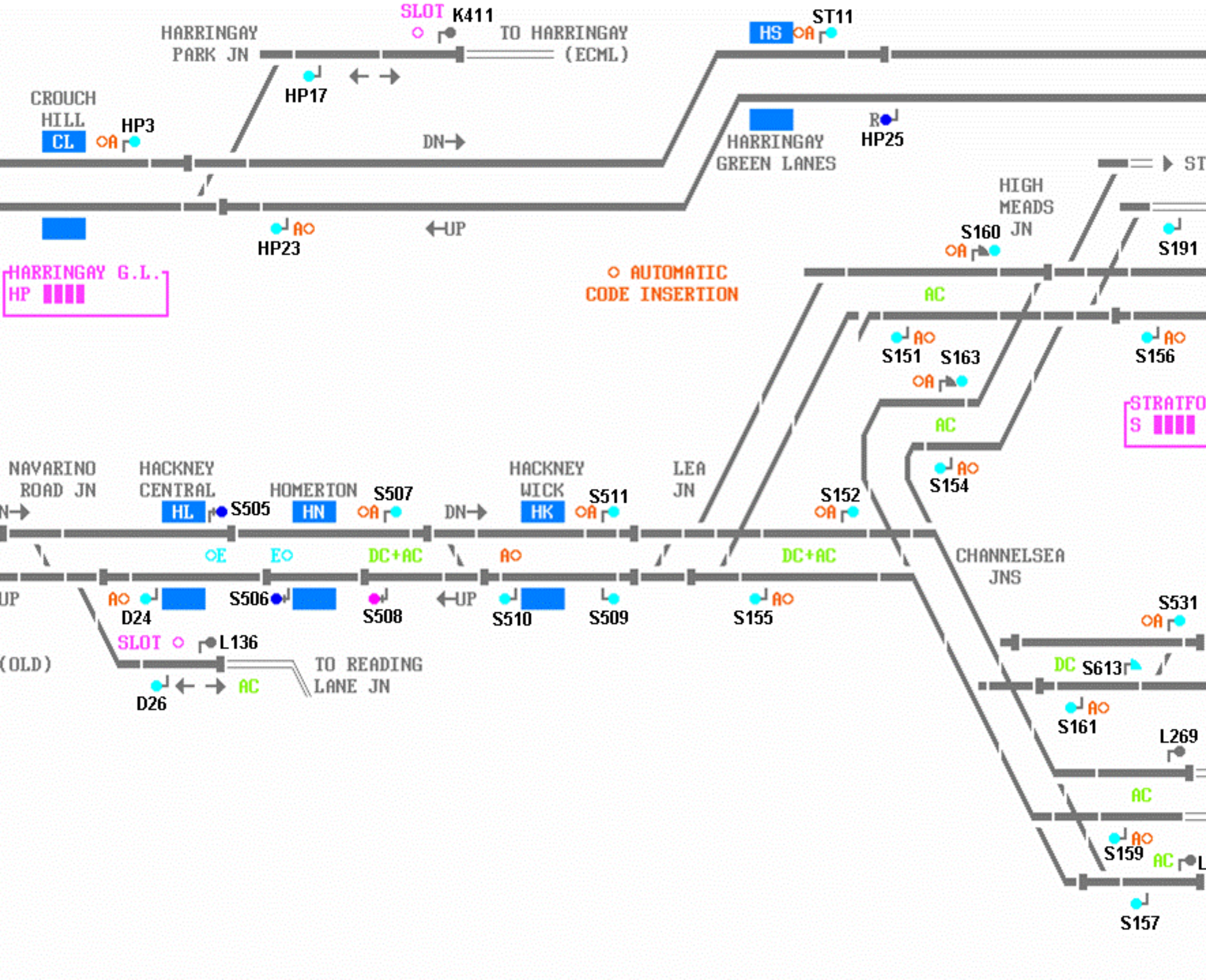
SLOT
K411
HARRINGAY
PARK JN
TO HARRINGAY
(ECML)
HS
ST11
HP17
CROUCH
HILL
CL
HP3
DN→
HARRINGAY
GREEN LANES
R
HP25
ST
HIGH
MEADS
JN
S160
S191
HP23
←UP
HARRINGAY G.L.
HP ▮▮▮▮
○ AUTOMATIC
CODE INSERTION
AC
S151
S163
S156
STRATFO
S ▮▮▮▮
AC
S154
NAVARINO
ROAD JN
HACKNEY
CENTRAL
HL
S505
HOMERTON
HN
S507
DN→
HACKNEY
WICK
HK
S511
LEA
JN
S152
N→
○E
E○
DC+AC
A○
DC+AC
CHANNELSEA
JNS
UP
A○
D24
S506
S508
←UP
S510
S509
S155
A○
S531
SLOT
L136
(OLD)
TO READING
LANE JN
D26
AC
DC
S613
S161
L269
AC
S159
AC
L
S157

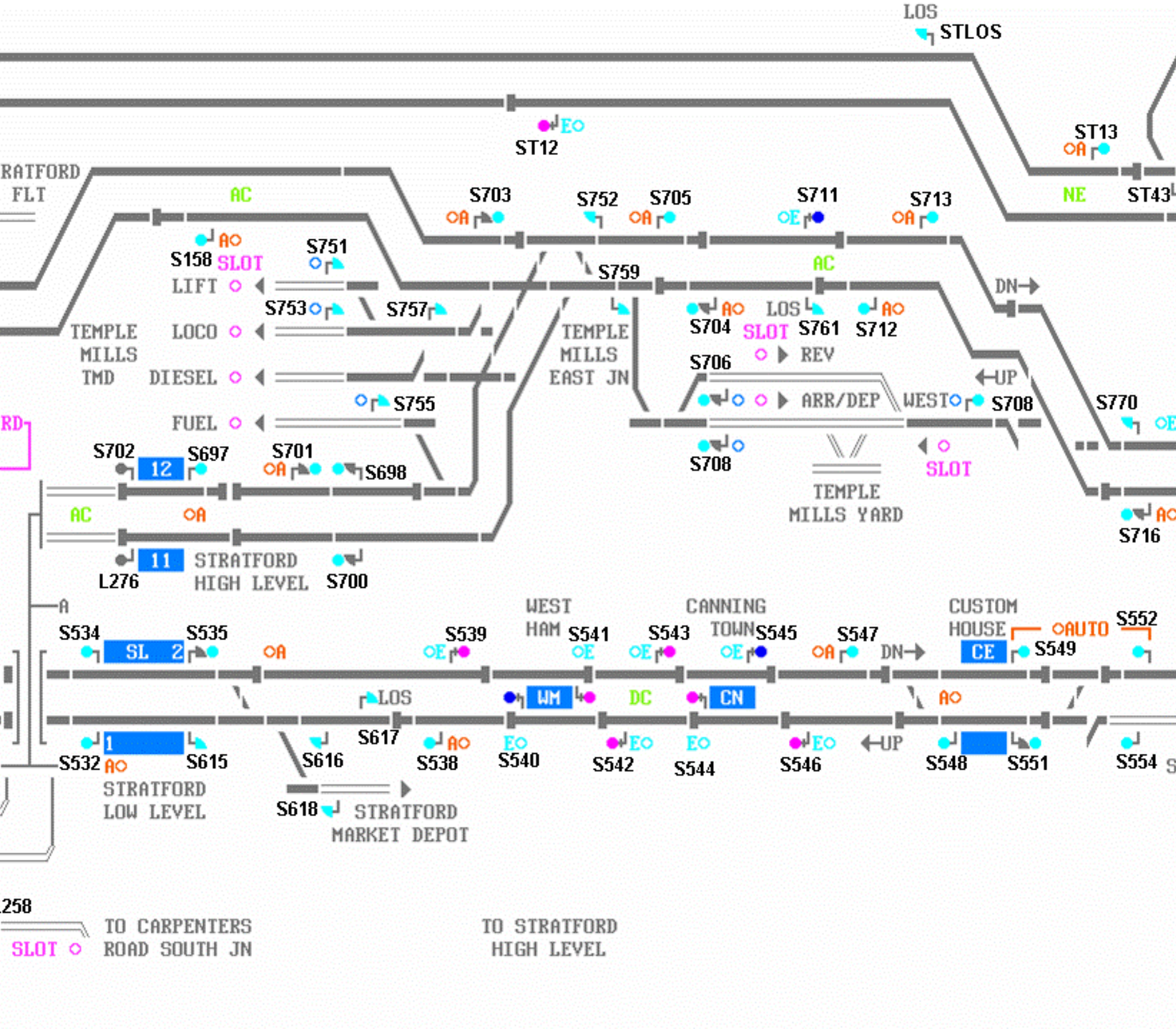
LOS
STLOS
E
ST12
ST13
A
ST43
NE
RATFORD
FLT
AC
S703
A
S752
S705
A
S711
E
S713
A
A
S158
SLOT
S751
S759
AC
LIFT
DN
S753
S757
S704
A
LOS
S761
S712
A
SLOT
TEMPLE
MILLS
TMD
LOCO
TEMPLE
MILLS
EAST JN
S706
REV
DIESEL
UP
S755
ARR/DEP
WEST
S708
S770
E
RD
FUEL
S708
SLOT
S702
12
S697
S701
A
S698
TEMPLE
MILLS YARD
AC
A
S716
A
11
STRATFORD
HIGH LEVEL
S700
L276
A
WEST
HAM
CANNING
TOWN
CUSTOM
HOUSE
S534
SL 2
S535
A
S539
E
S541
E
S543
E
S545
E
S547
A
DN
CE
AUTO
S552
S549
LOS
WM
DC
CN
A
1
S532
A
S615
S616
S617
S538
A
S540
E
S542
E
S544
E
S546
E
UP
S548
S551
S554
S
STRATFORD
LOW LEVEL
S618
STRATFORD
MARKET DEPOT
258
TO CARPENTERS
ROAD SOUTH JN
SLOT
TO STRATFORD
HIGH LEVEL

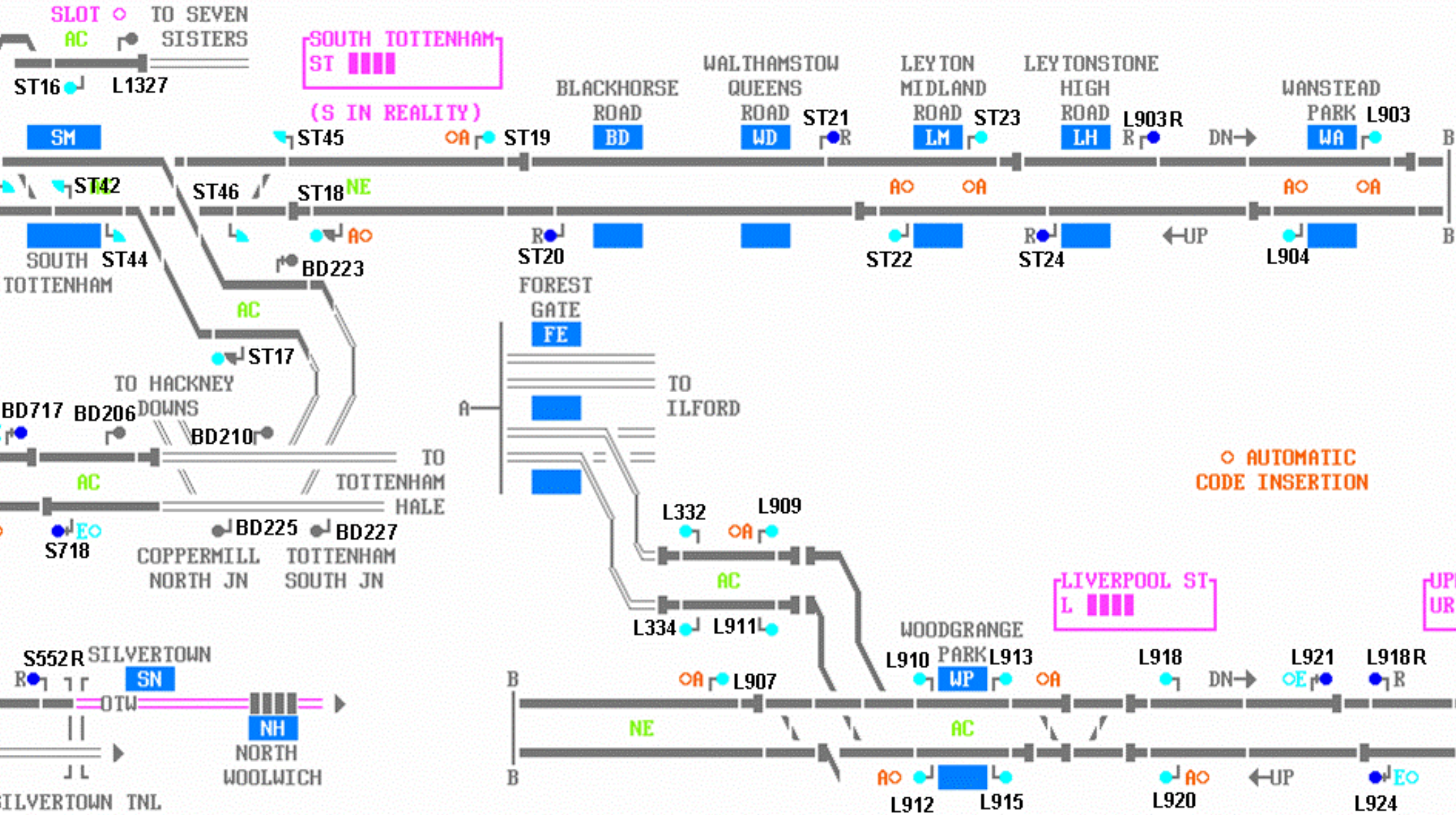
SLOT ○ TO SEVEN SISTERS
AC
ST16
L1327
SOUTH TOTTENHAM ST
(S IN REALITY)
SM
ST45
ST19
ST42
ST46
ST18
NE
SOUTH TOTTENHAM
ST44
BD223
AC
ST17
TO HACKNEY DOWNS
BD717
BD206
BD210
AC
TO TOTTENHAM HALE
S718
E○
BD225
BD227
COPPERMILL NORTH JN
TOTTENHAM SOUTH JN
BLACKHORSE ROAD
BD
ST20
WALTHAMSTOW QUEENS ROAD
WD
ST21
R
LEYTON MIDLAND ROAD
LM
ST23
ST22
LEYTONSTONE HIGH ROAD
LH
L903R
R
ST24
DN→
←UP
WANSTEAD PARK
WA
L903
L904
B
B
FOREST GATE
FE
TO ILFORD
A
○ AUTOMATIC CODE INSERTION
L332
L909
AC
L334
L911
LIVERPOOL ST
L
UP
UR
S552R
R
SILVERTOWN
SN
OTW
NH
NORTH WOOLWICH
SILVERTOWN TNL
B
B
NE
L907
WOODGRANGE PARK
WP
L910
L913
AC
L912
L915
L918
DN→
L921
E
L918R
R
L920
←UP
L924
E
○A
A○

FRINGE SCREE

THE LAYOUTS HERE ARE SIMPLIFIED AND ARE NOT INTENDED TO B

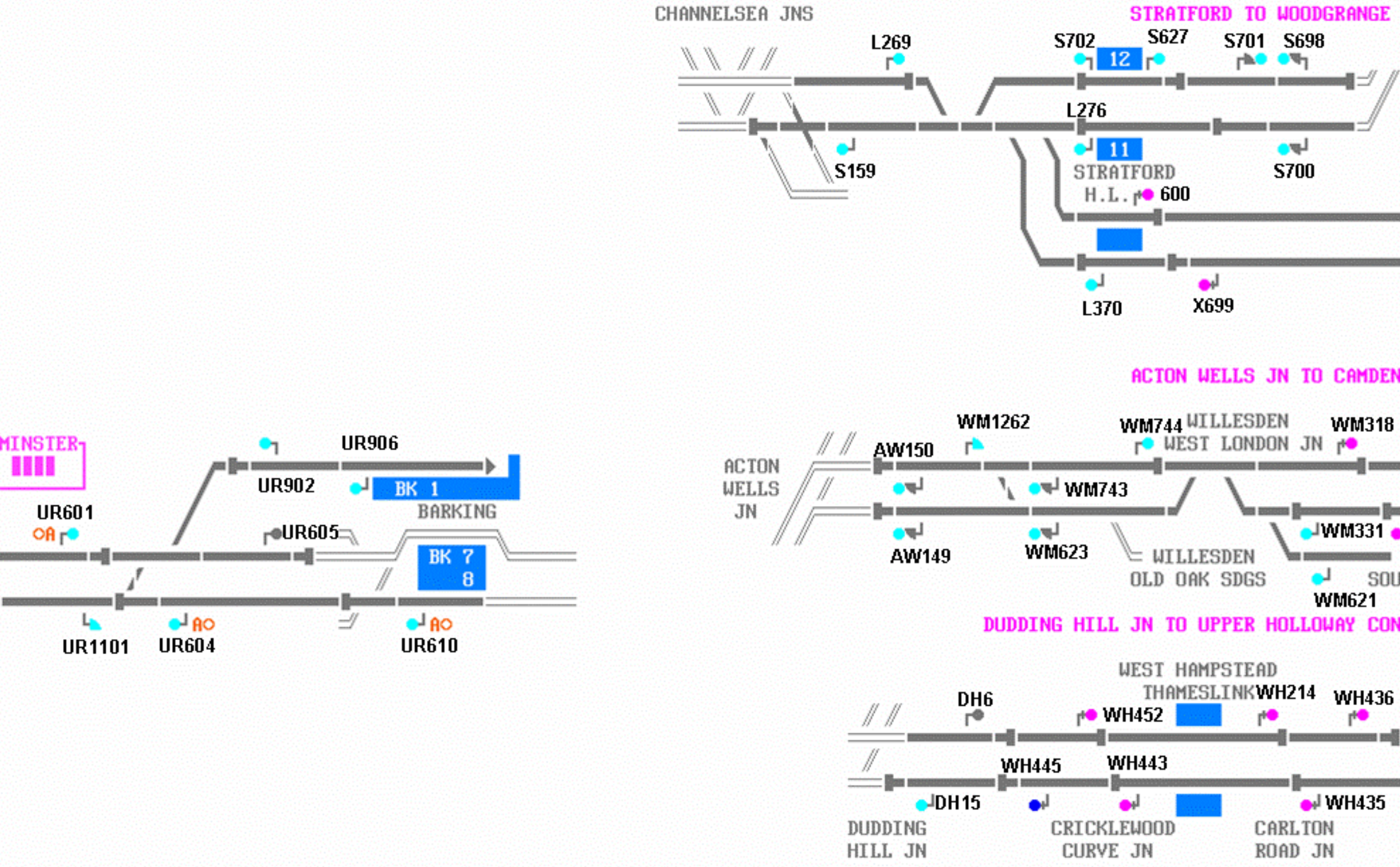
CHANNELSEA JNS
STRATFORD TO WOODGRANGE
L269
S702
12
S627
S701
S698
L276
S159
11
STRATFORD
H.L.
600
S700
L370
X699
ACTON WELLS JN TO CAMDEN
ACTON
WELLS
JN
AW150
WM1262
WM744
WILLESDEN
WEST LONDON JN
WM318
WM743
AW149
WM623
WM331
WILLESDEN
OLD OAK SDGS
SOU
WM621
DUDDING HILL JN TO UPPER HOLLOWAY CON
WEST HAMPSTEAD
THAMESLINK
DH6
WH452
WH214
WH436
WH445
WH443
DH15
WH435
DUDDING
HILL JN
CRICKLEWOOD
CURVE JN
CARLTON
ROAD JN
MINSTER
UR906
UR902
BK 1
BARKING
UR601
A
UR605
BK 7
8
UR1101
UR604
A
UR610
A

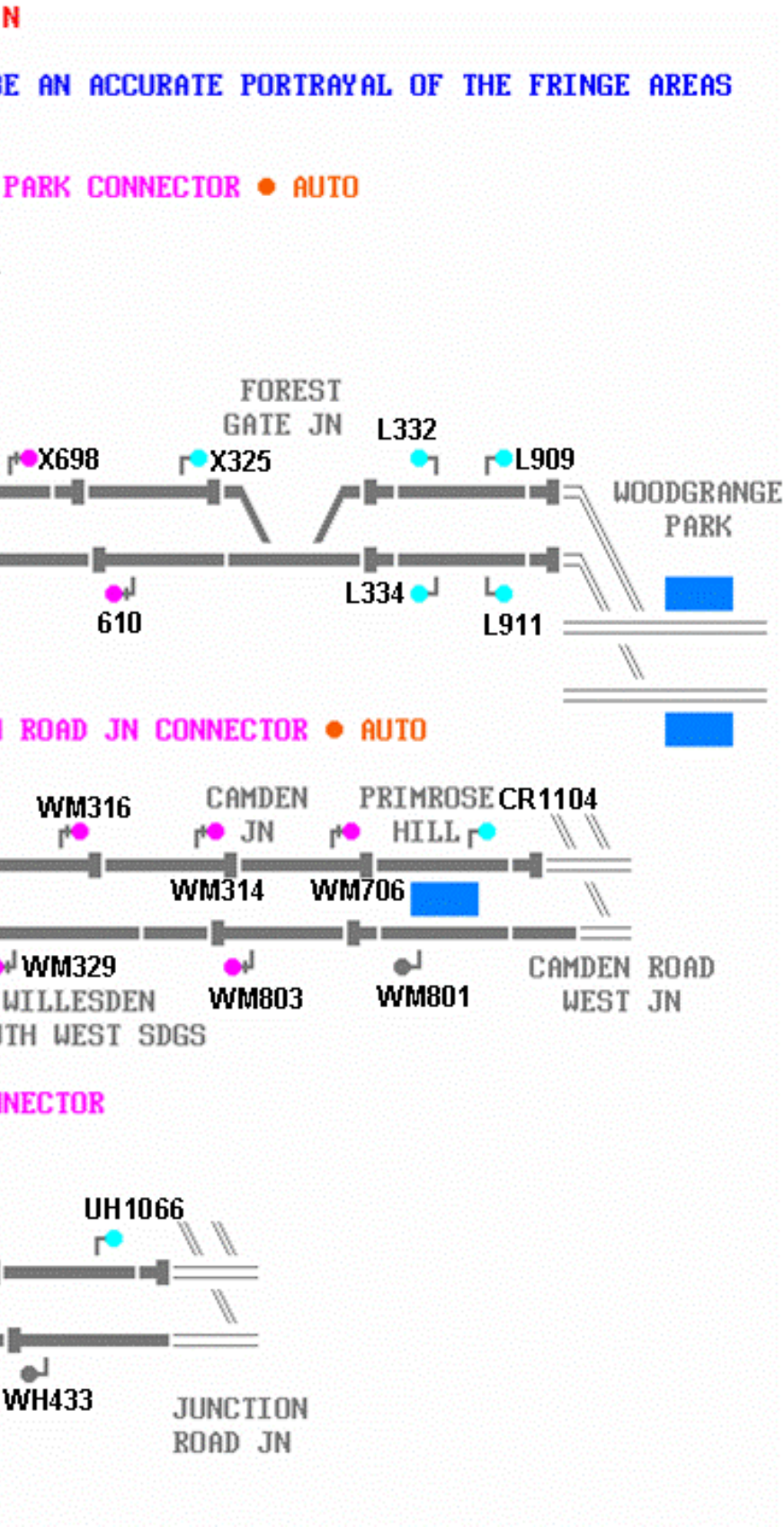

N

E AN ACCURATE PORTRAYAL OF THE FRINGE AREAS

PARK CONNECTOR ● AUTO
FOREST GATE JN
X698
X325
L332
L909
WOODGRANGE PARK
610
L334
L911
ROAD JN CONNECTOR ● AUTO
WM316
CAMDEN JN
PRIMROSE HILL
CR1104
WM314
WM706
WM329
WILLESDEN
TH WEST SDGS
WM803
WM801
CAMDEN ROAD WEST JN
NECTOR
UH1066
WH433
JUNCTION ROAD JN