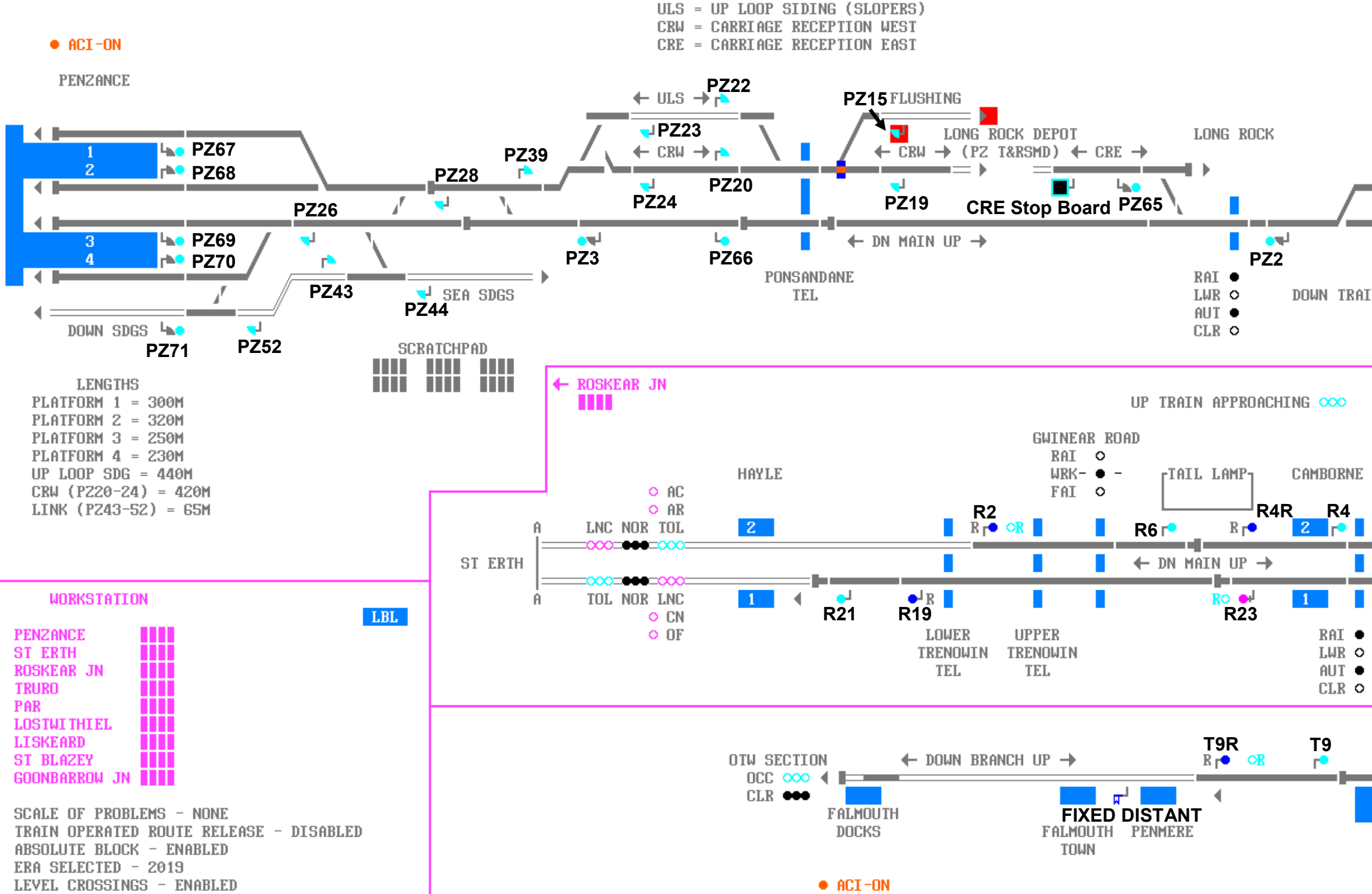

ULS = UP LOOP SIDING (SLOPERS)
CRW = CARRIAGE RECEPTION WEST
CRE = CARRIAGE RECEPTION EAST

● ACI-ON

LENGTHS
PLATFORM 1 = 300M
PLATFORM 2 = 320M
PLATFORM 3 = 250M
PLATFORM 4 = 230M
UP LOOP SDG = 440M
CRW (PZ20-24) = 420M
LINK (PZ43-52) = 65M

WORKSTATION

PENZANCE	▮▮▮▮
ST ERTH	▮▮▮▮
ROSKEAR JN	▮▮▮▮
TRURO	▮▮▮▮
PAR	▮▮▮▮
LOSTWITHIEL	▮▮▮▮
LISKEARD	▮▮▮▮
ST BLAZEY	▮▮▮▮
GOONBARROW JN	▮▮▮▮

SCALE OF PROBLEMS - NONE
TRAIN OPERATED ROUTE RELEASE - DISABLED
ABSOLUTE BLOCK - ENABLED
ERA SELECTED - 2019
LEVEL CROSSINGS - ENABLED

● ACI-ON

PENZANCE
1
2
3
4
PZ67
PZ68
PZ69
PZ70
PZ71
PZ52
PZ43
PZ44
PZ26
PZ28
PZ39
PZ3
PZ66
PZ24
PZ20
PZ23
PZ22
PZ15
PZ19
PZ65
PZ2
← ULS →
← CRW →
FLUSHING
LONG ROCK DEPOT
← CRW → (PZ T&RSMD) ← CRE →
CRE Stop Board
LONG ROCK
← DN MAIN UP →
PONSANDANE
TEL
SEA SDGS
DOWN SDGS
RAI ●
LWR ○
AUT ●
CLR ○
DOWN TRAI
SCRATCHPAD
← ROSKEAR JN
UP TRAIN APPROACHING ○○○
GWINEAR ROAD
RAI ○
WRK- ● -
FAI ○
TAIL LAMP
CAMBORNE
HAYLE
○ AC
○ AR
A
LNC NOR TOL
ST ERTH
TOL NOR LNC
○ CN
○ OF
R2
R4R
R4
R6
R21
R19
R23
R
OR
RO
← DN MAIN UP →
LOWER TRENOWIN TEL
UPPER TRENOWIN TEL
RAI ●
LWR ○
AUT ●
CLR ○
LBL
OTW SECTION
OCC ○○○
CLR ●●●
← DOWN BRANCH UP →
T9R
T9
FALMOUTH DOCKS
FIXED DISTANT
FALMOUTH TOWN
PENMERE

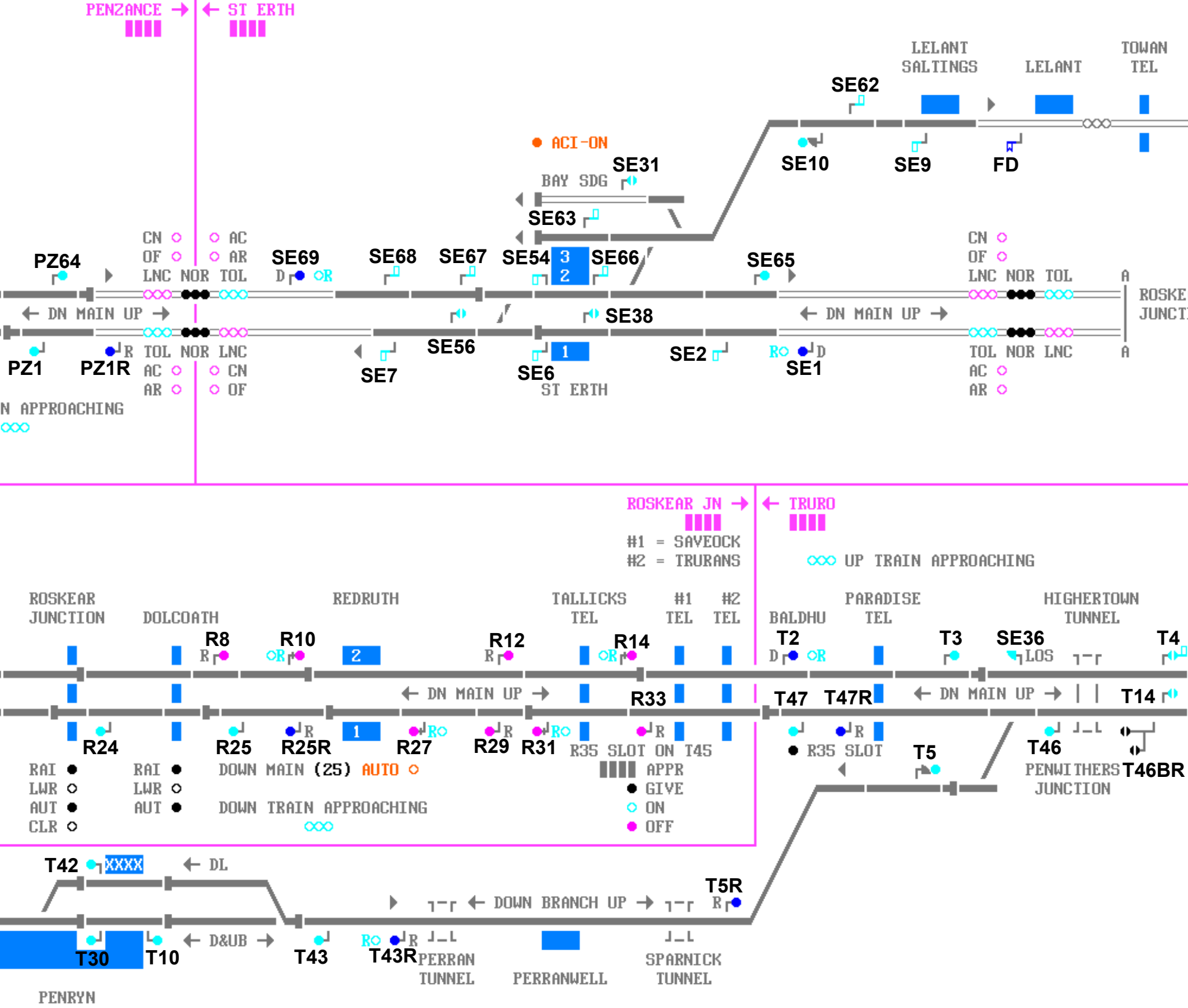
PENZANCE →
← ST ERTH
LELANT SALTINGS
LELANT
TOWAN TEL
SE62
ACI-ON
SE10
SE9
FD
SE31
BAY SDG
SE63
CN ○
OF ○
LNC NOR TOL
○ AC
○ AR
PZ64
SE69
D ● ○R
SE68
SE67
SE54
3
2
SE66
SE65
CN ○
OF ○
LNC NOR TOL
A
ROSKE
JUNCT
← DN MAIN UP →
SE38
← DN MAIN UP →
PZ1
PZ1R
R TOL NOR LNC
AC ○
AR ○
○ CN
○ OF
SE56
SE7
SE6
1
ST ERTH
SE2
R○ ● D
SE1
TOL NOR LNC
AC ○
AR ○
A
N APPROACHING
ROSKEAR JN →
← TRURO
#1 = SAVEOCK
#2 = TRURANS
UP TRAIN APPROACHING
ROSKEAR JUNCTION
DOLCOATH
REDRUTH
TALLICKS TEL
#1 TEL
#2 TEL
BALDHU
PARADISE TEL
HIGHERTOWN TUNNEL
R8
R
R10
○R
2
R12
R
R14
○R
T2
D ○R
T3
SE36
LOS
T4
← DN MAIN UP →
R33
T47
T47R
← DN MAIN UP →
T14
R24
R25
R25R
R
1
R27
R○
R29
R
R31
R○
R
R35 SLOT ON T45
R
R35 SLOT
T5
T46
T46BR
PENWITHERS JUNCTION
RAI ●
LWR ○
AUT ●
CLR ○
RAI ●
LWR ○
AUT ●
DOWN MAIN (25) AUTO ○
DOWN TRAIN APPROACHING
APPR
● GIVE
○ ON
● OFF
T42
XXXX
← DL
← DOWN BRANCH UP →
T5R
R
T30
T10
← D&UB →
T43
R○ ● R
T43R
PERRAN TUNNEL
PERRANWELL
SPARNICK TUNNEL
PENRYN

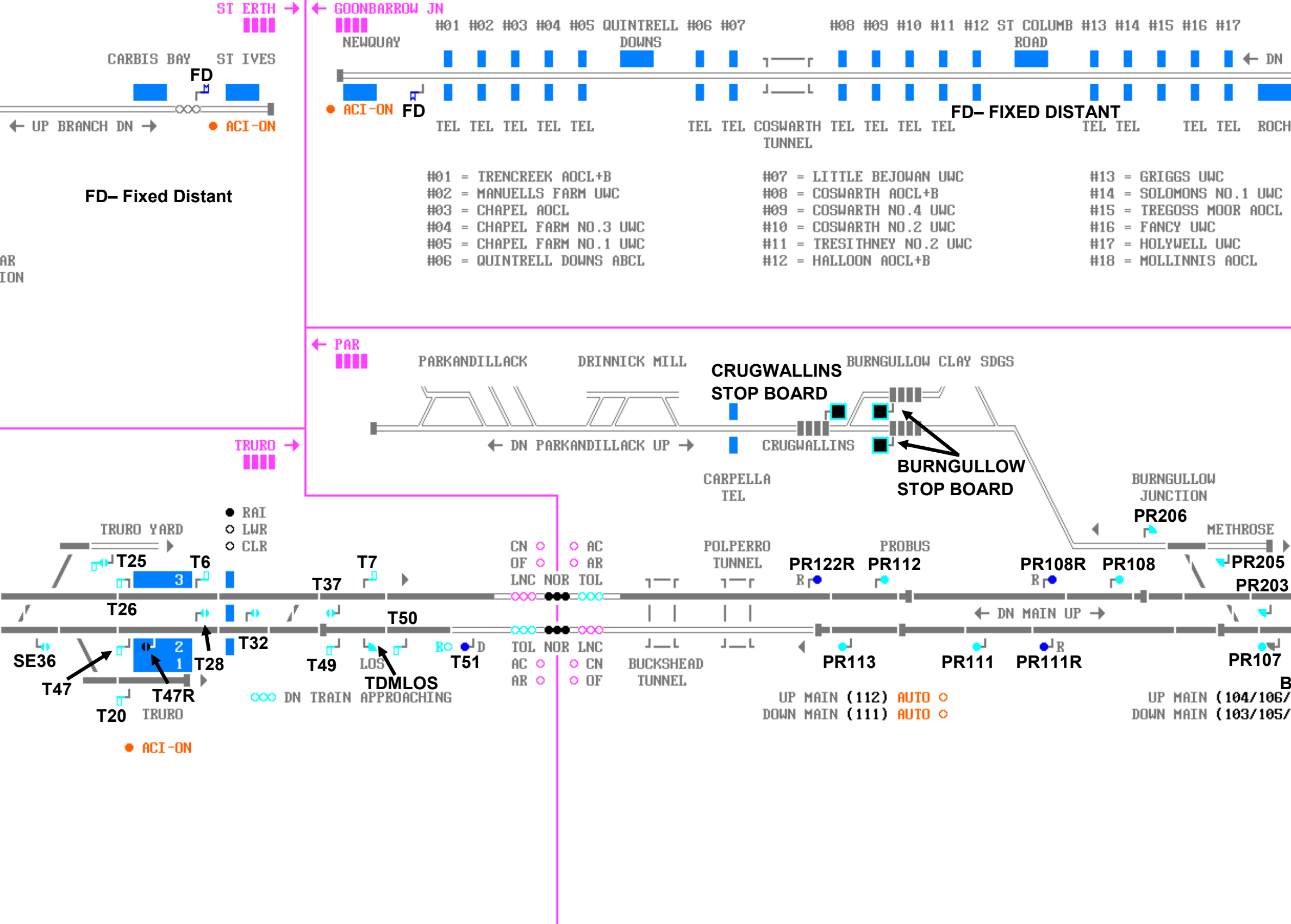

FD– Fixed Distant

FD– FIXED DISTANT

#01 = TRENCREEK AOCL+B
#02 = MANUELLS FARM UWC
#03 = CHAPEL AOCL
#04 = CHAPEL FARM NO.3 UWC
#05 = CHAPEL FARM NO.1 UWC
#06 = QUINTRELL DOWNS ABCL

#07 = LITTLE BEJOWAN UWC
#08 = COSWARTH AOCL+B
#09 = COSWARTH NO.4 UWC
#10 = COSWARTH NO.2 UWC
#11 = TRESITHNEY NO.2 UWC
#12 = HALLOON AOCL+B

#13 = GRIGGS UWC
#14 = SOLOMONS NO.1 UWC
#15 = TREGOSS MOOR AOCL
#16 = FANCY UWC
#17 = HOLYWELL UWC
#18 = MOLLINNIS AOCL

UP MAIN (112) AUTO ○
DOWN MAIN (111) AUTO ○

UP MAIN (104/106/
DOWN MAIN (103/105/

ST ERTH →
← GOONBARROW JN
NEWQUAY
#01 #02 #03 #04 #05 QUINTRELL DOWNS #06 #07
#08 #09 #10 #11 #12 ST COLUMB ROAD #13 #14 #15 #16 #17
← DN
CARBIS BAY
ST IVES
FD
← UP BRANCH DN →
● ACI-ON
● ACI-ON
FD
TEL TEL TEL TEL TEL
TEL TEL COSWARTH TUNNEL TEL TEL TEL TEL
TEL TEL
TEL TEL
ROCH
AR
ION
← PAR
PARKANDILLACK
DRINNICK MILL
CRUGWALLINS STOP BOARD
BURNGULLOW CLAY SDGS
← DN PARKANDILLACK UP →
CRUGWALLINS
BURNGULLOW STOP BOARD
CARPELLA TEL
BURNGULLOW JUNCTION
PR206
METHROSE
TRURO →
TRURO YARD
● RAI
○ LWR
○ CLR
T25
T6
T7
T37
3
T26
T50
T32
SE36
2
1
T28
T49
T47
T47R
T20
TRURO
LOS
TDMLOS
RO
D
T51
● ACI-ON
○○○ DN TRAIN APPROACHING
CN ○
OF ○
LNC NOR TOL
○ AC
○ AR
TOL NOR LNC
AC ○
AR ○
○ CN
○ OF
POLPERRO TUNNEL
BUCKSHEAD TUNNEL
PROBUS
PR122R
R
PR112
PR108R
R
PR108
PR205
PR203
← DN MAIN UP →
PR113
PR111
PR111R
R
PR107
B

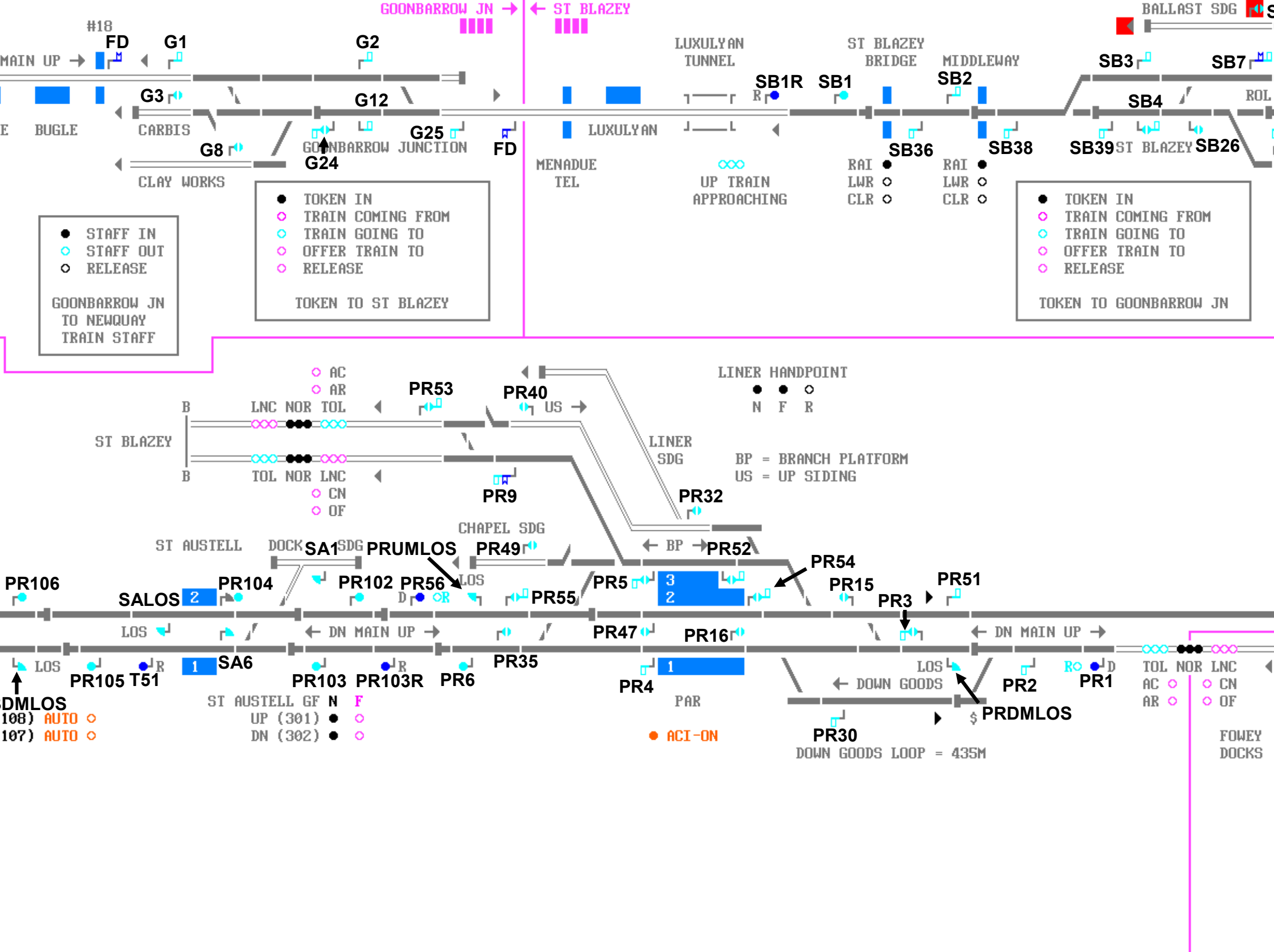
GOONBARROW JN →
← ST BLAZEY
BALLAST SDG
#18
FD
G1
G2
MAIN UP →
LUXULYAN
TUNNEL
ST BLAZEY
BRIDGE
MIDDLEWAY
SB3
SB7
SB1R
SB1
SB2
R
G3
G12
SB4
ROL
BUGLE
CARBIS
LUXULYAN
G25
FD
G8
GOONBARROW JUNCTION
G24
SB36
SB38
SB39
ST BLAZEY
SB26
MENADUE
TEL
UP TRAIN
APPROACHING
RAI ●
LWR ○
CLR ○
RAI ●
LWR ○
CLR ○
CLAY WORKS
● TOKEN IN
○ TRAIN COMING FROM
○ TRAIN GOING TO
○ OFFER TRAIN TO
○ RELEASE
TOKEN TO ST BLAZEY
● TOKEN IN
○ TRAIN COMING FROM
○ TRAIN GOING TO
○ OFFER TRAIN TO
○ RELEASE
TOKEN TO GOONBARROW JN
● STAFF IN
○ STAFF OUT
○ RELEASE
GOONBARROW JN
TO NEWQUAY
TRAIN STAFF
○ AC
○ AR
B
LNC NOR TOL
PR53
PR40
US →
LINER HANDPOINT
● ● ○
N F R
ST BLAZEY
LINER
SDG
BP = BRANCH PLATFORM
US = UP SIDING
B
TOL NOR LNC
○ CN
○ OF
PR9
PR32
CHAPEL SDG
ST AUSTELL
DOCK
SA1
SDG
PRUMLOS
PR49
← BP →
PR52
PR54
PR106
PR104
PR102
PR56
LOS
PR5
3
2
PR15
PR51
SALOS
2
D
R
PR55
PR3
LOS
← DN MAIN UP →
PR47
PR16
← DN MAIN UP →
PR35
LOS
R
1
SA6
R
R
1
LOS
R
D
TOL NOR LNC
PR105
T51
PR103
PR103R
PR6
PR4
← DOWN GOODS
PR2
PR1
AC ○
AR ○
○ CN
○ OF
DMLOS
108) AUTO ○
107) AUTO ○
ST AUSTELL GF N F
UP (301) ● ○
DN (302) ● ○
PAR
$ PRDMLOS
PR30
● ACI-ON
DOWN GOODS LOOP = 435M
FOWEY
DOCKS

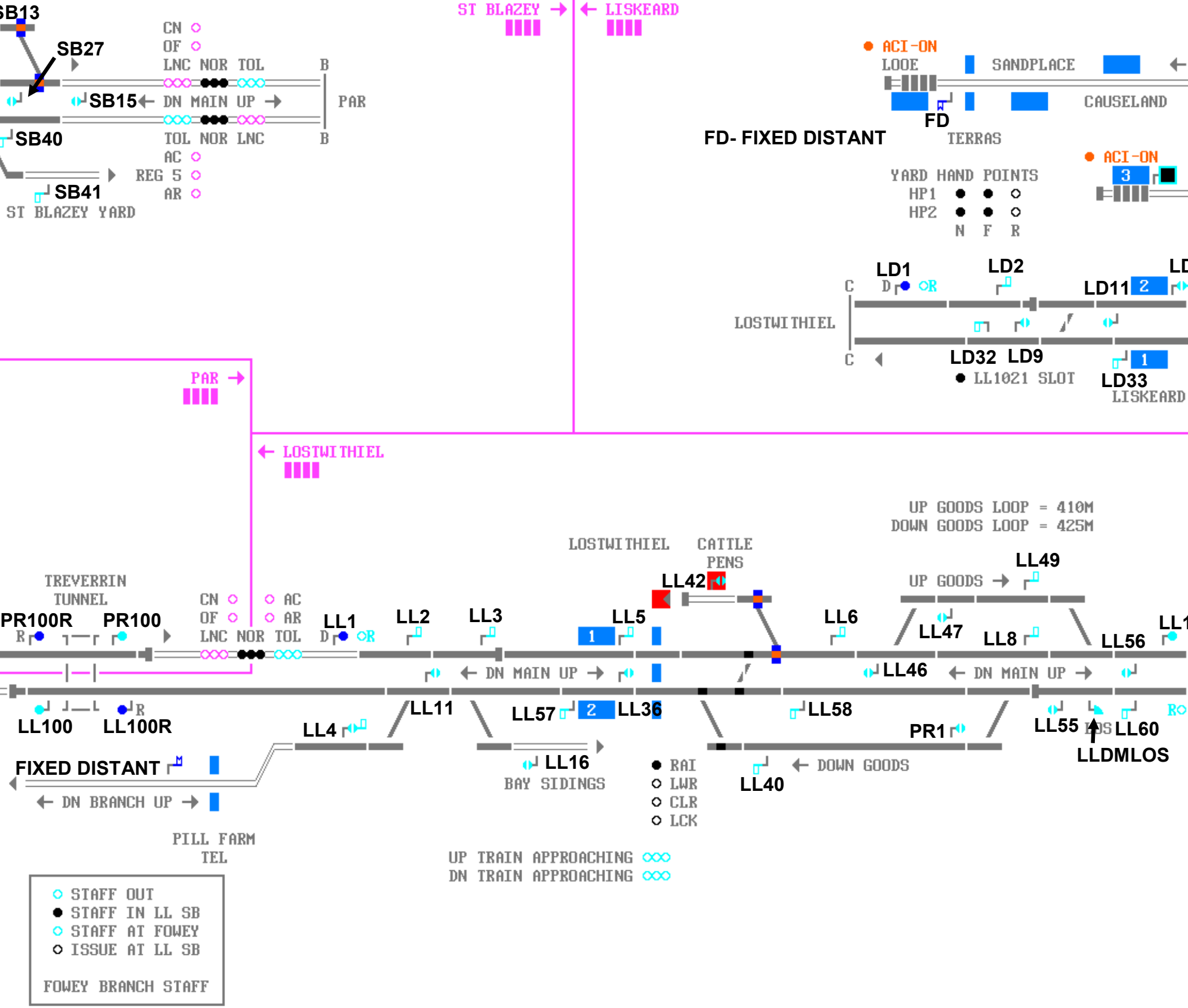
SB13
SB27
CN ○
OF ○
LNC NOR TOL
B
SB15
DN MAIN UP
PAR
TOL NOR LNC
B
SB40
AC ○
REG 5 ○
AR ○
SB41
ST BLAZEY YARD
ST BLAZEY
LISKEARD
ACI-ON
LOOE
SANDPLACE
CAUSELAND
FD
FD- FIXED DISTANT
TERRAS
ACI-ON
3
YARD HAND POINTS
HP1 ● ● ○
HP2 ● ● ○
N F R
LD1
LD2
LD
C
D
R
LD11
2
LOSTWITHIEL
C
LD32
LD9
LD33
1
LL1021 SLOT
LISKEARD
PAR
LOSTWITHIEL
UP GOODS LOOP = 410M
DOWN GOODS LOOP = 425M
LOSTWITHIEL
CATTLE PENS
LL42
LL49
UP GOODS
TREVERRIN TUNNEL
CN ○
OF ○
○ AC
○ AR
PR100R
R
PR100
LNC NOR TOL
LL1
D
R
LL2
LL3
LL5
1
LL6
LL47
LL8
LL56
LL1
DN MAIN UP
LL46
DN MAIN UP
LL100
LL100R
R
LL4
LL11
LL57
2
LL36
LL58
PR1
LL55
LL60
RO
LLDMLOS
FIXED DISTANT
DN BRANCH UP
LL16
BAY SIDINGS
● RAI
○ LWR
○ CLR
○ LCK
LL40
DOWN GOODS
PILL FARM TEL
UP TRAIN APPROACHING
DN TRAIN APPROACHING
○ STAFF OUT
● STAFF IN LL SB
○ STAFF AT FOWEY
○ ISSUE AT LL SB
FOWEY BRANCH STAFF

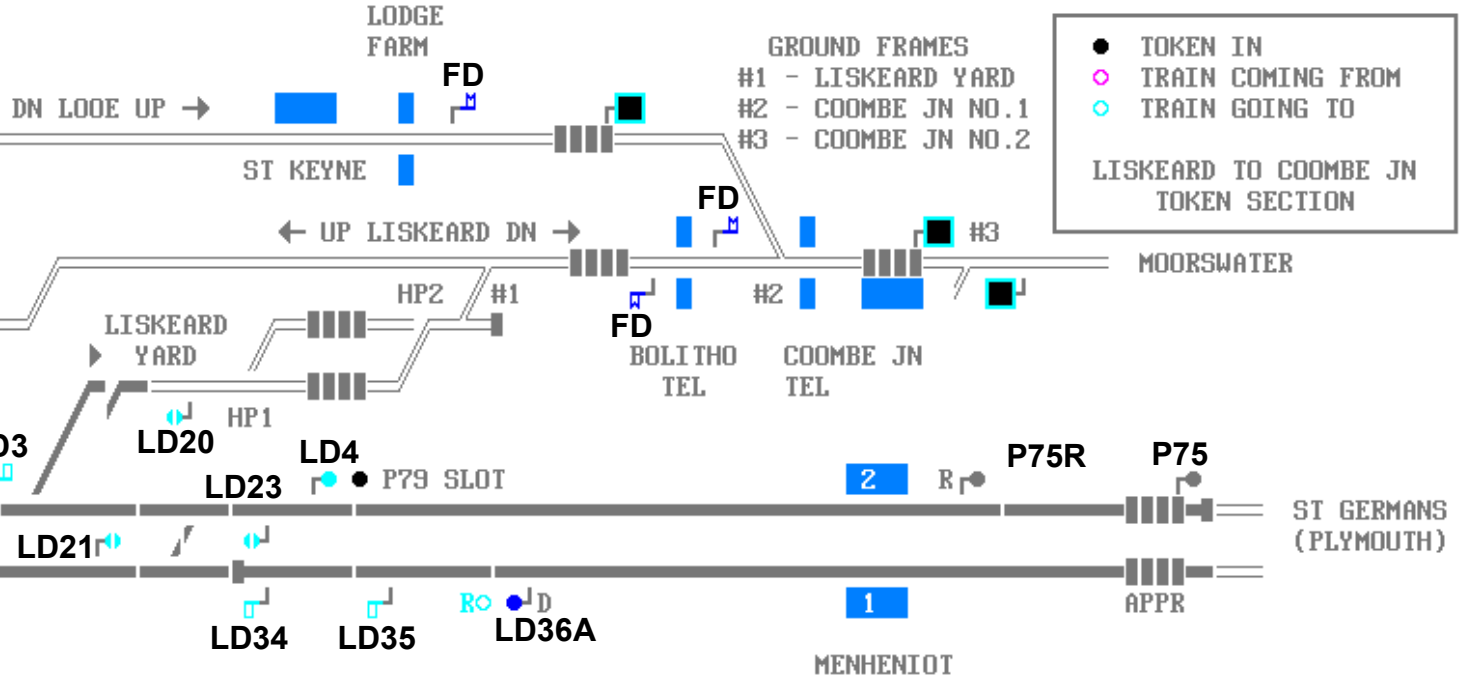
LODGE FARM
FD
DN LOOE UP →
ST KEYNE
GROUND FRAMES
#1 - LISKEARD YARD
#2 - COOMBE JN NO.1
#3 - COOMBE JN NO.2
● TOKEN IN
○ TRAIN COMING FROM
○ TRAIN GOING TO
LISKEARD TO COOMBE JN TOKEN SECTION
FD
← UP LISKEARD DN →
#3
MOORSWATER
HP2
#1
FD
#2
LISKEARD YARD
BOLITHO TEL
COOMBE JN TEL
HP1
LD20
03
LD4
LD23
P79 SLOT
2
R
P75R
P75
ST GERMANS (PLYMOUTH)
LD21
RO
D
1
APPR
LD34
LD35
LD36A
MENHENIOT

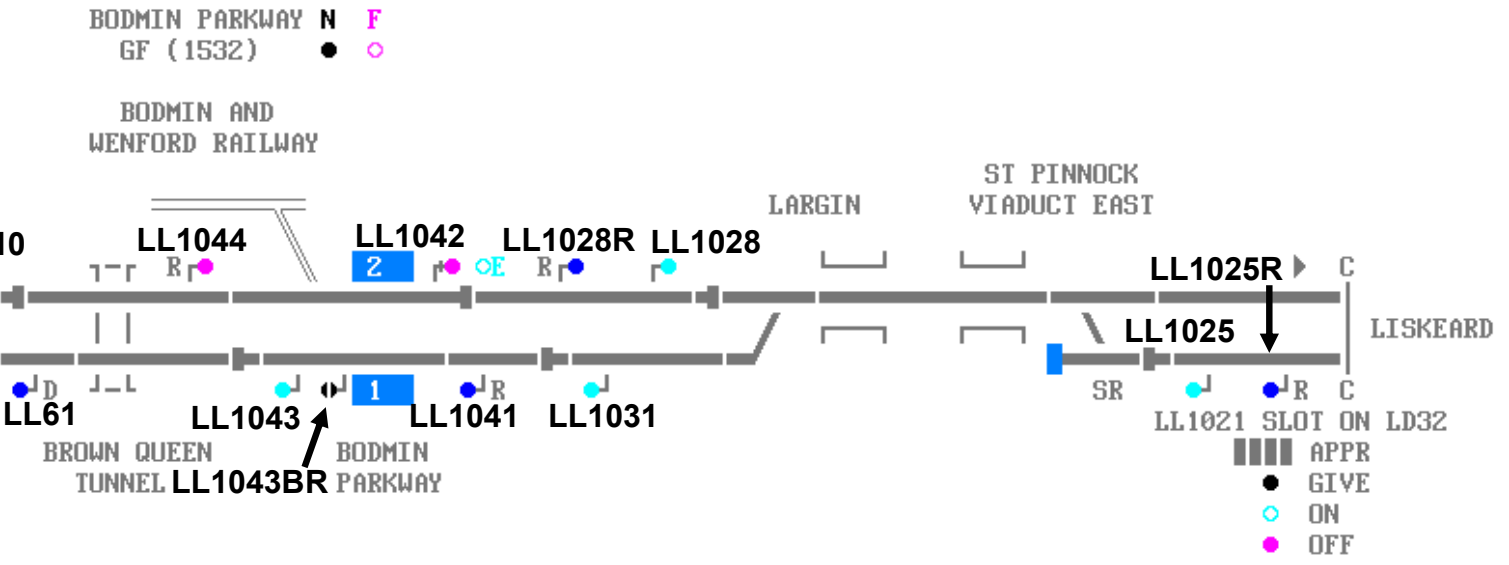
BODMIN PARKWAY GF (1532)
N
F
●
○
BODMIN AND WENFORD RAILWAY
10
LL1044
R
LL1042
2
OE
LL1028R
R
LL1028
LARGIN
ST PINNOCK VIADUCT EAST
LL1025R
C
LL1025
LISKEARD
D
LL61
LL1043
1
R
LL1041
LL1031
SR
R
C
LL1021 SLOT ON LD32
APPR
● GIVE
○ ON
● OFF
BROWN QUEEN TUNNEL
LL1043BR
BODMIN PARKWAY