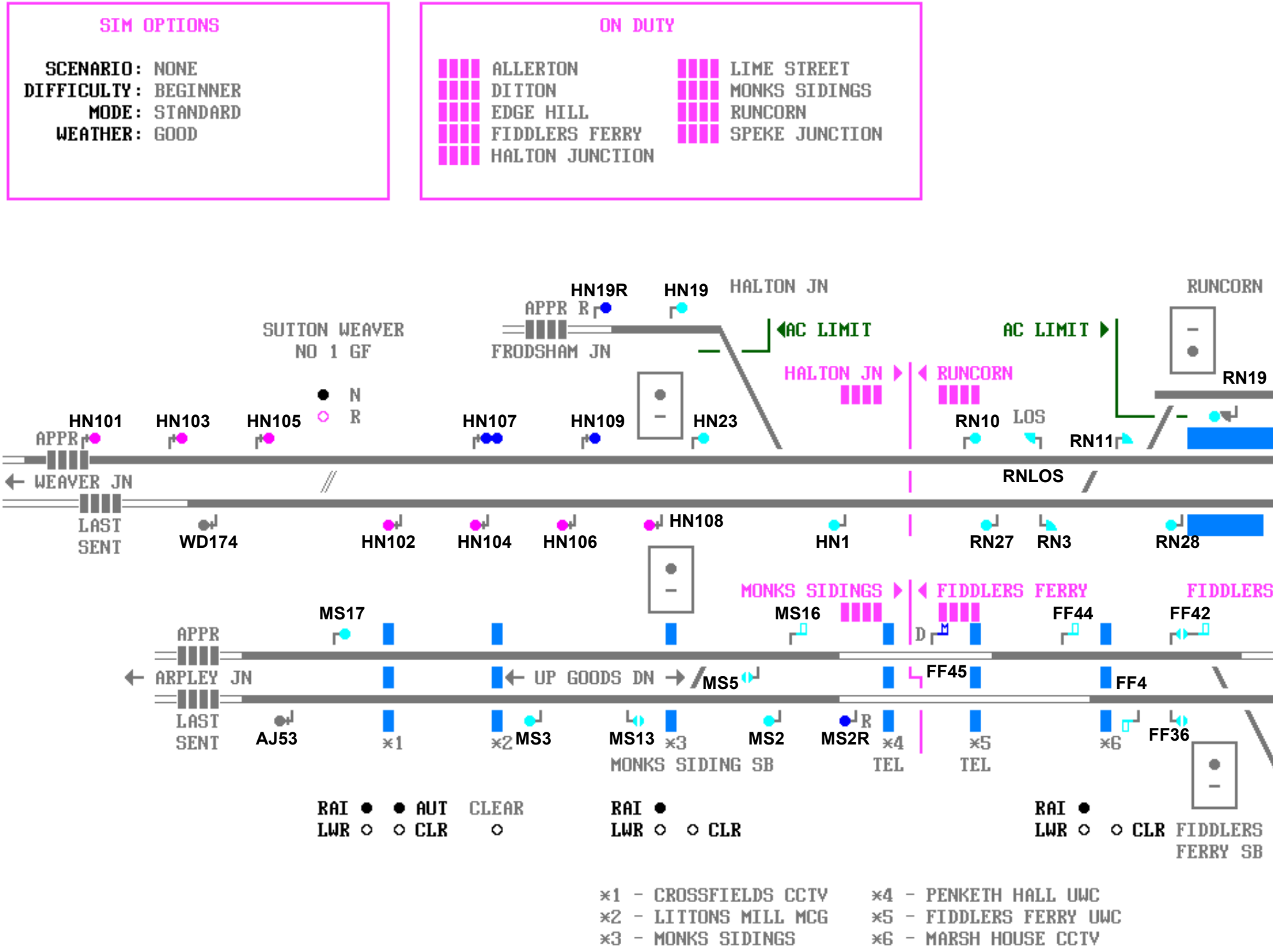

SIM OPTIONS

SCENARIO: NONE
DIFFICULTY: BEGINNER
MODE: STANDARD
WEATHER: GOOD

ON DUTY

▮▮▮▮	ALLERTON	▮▮▮▮	LIME STREET
▮▮▮▮	DITTON	▮▮▮▮	MONKS SIDINGS
▮▮▮▮	EDGE HILL	▮▮▮▮	RUNCORN
▮▮▮▮	FIDDLERS FERRY	▮▮▮▮	SPEKE JUNCTION
▮▮▮▮	HALTON JUNCTION		

HN19R
HN19
HALTON JN
RUNCORN
APPR R
AC LIMIT
AC LIMIT
SUTTON WEAVER
NO 1 GF
FRODSHAM JN
HALTON JN
RUNCORN
RN19
N
R
HN101
HN103
HN105
HN107
HN109
HN23
RN10
LOS
RN11
APPR
WEAVER JN
RNLOS
LAST
SENT
WD174
HN102
HN104
HN106
HN108
HN1
RN27
RN3
RN28
MONKS SIDINGS
FIDDLERS FERRY
FIDDLERS
MS17
MS16
FF44
FF42
APPR
D
ARPLEY JN
UP GOODS DN
MS5
FF45
FF4
LAST
SENT
AJ53
×1
×2
MS3
MS13
×3
MS2
MS2R
R
×4
×5
×6
FF36
MONKS SIDING SB
TEL
TEL
RAI ● ● AUT CLEAR
LWR ○ ○ CLR ○
RAI ●
LWR ○ ○ CLR
RAI ●
LWR ○ ○ CLR
FIDDLERS
FERRY SB

×1 – CROSSFIELDS CCTV
×2 – LITTONS MILL MCG
×3 – MONKS SIDINGS
×4 – PENKETH HALL UWC
×5 – FIDDLERS FERRY UWC
×6 – MARSH HOUSE CCTV

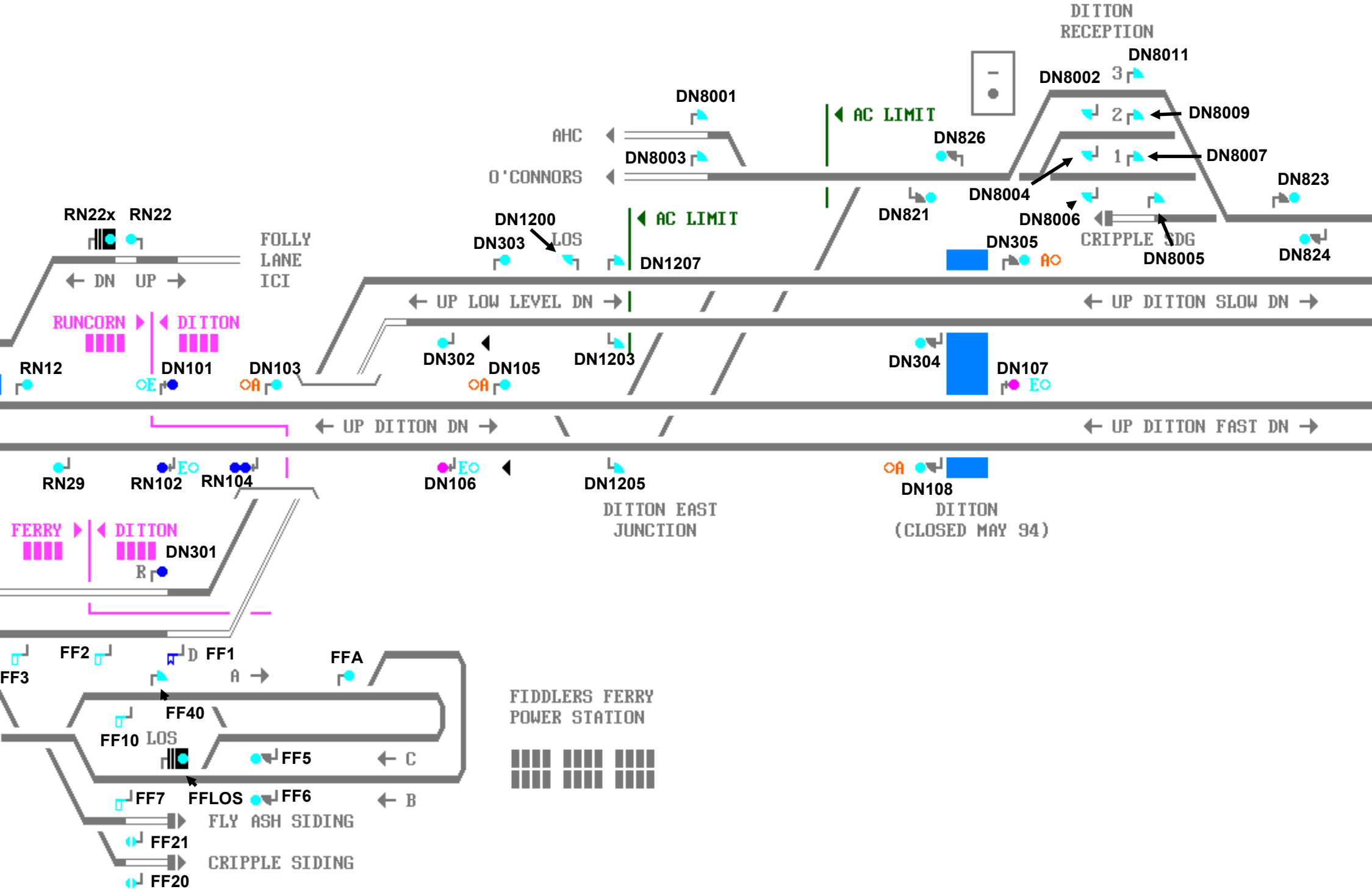
DITTON
RECEPTION
DN8011
DN8002
3
2
1
DN8009
DN8007
DN8001
AC LIMIT
DN826
AHC
DN8003
O'CONNORS
DN8004
DN823
DN821
DN8006
RN22x
RN22
DN1200
AC LIMIT
FOLLY
LANE
ICI
DN303
LOS
DN1207
DN305
A
CRIPPLE SDG
DN8005
DN824
DN
UP
UP LOW LEVEL DN
UP DITTON SLOW DN
RUNCORN
DITTON
RN12
DN101
DN103
DN302
DN105
DN1203
DN304
DN107
E
A
A
E
UP DITTON DN
UP DITTON FAST DN
RN29
RN102
E
RN104
E
DN106
DN1205
A
DN108
DITTON EAST
JUNCTION
DITTON
(CLOSED MAY 94)
FERRY
DITTON
DN301
R
FF2
D
FF1
FF3
A
FFA
FF40
FF10
LOS
FF5
C
FIDDLERS FERRY
POWER STATION
FF7
FFLOS
FF6
B
FLY ASH SIDING
FF21
CRIPPLE SIDING
FF20

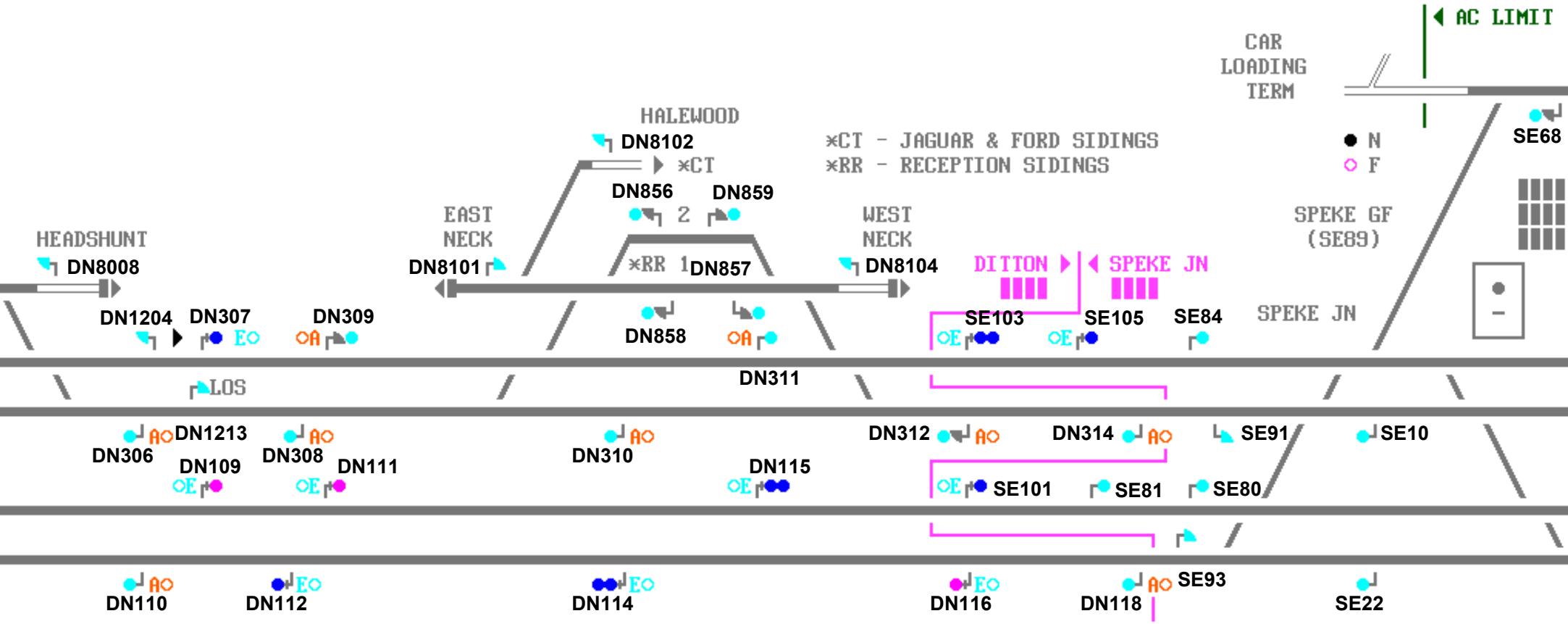
AC LIMIT
CAR
LOADING
TERM
HALEWOOD
DN8102
×CT
×CT - JAGUAR & FORD SIDINGS
×RR - RECEPTION SIDINGS
N
F
SE68
DN856
2
DN859
EAST
NECK
WEST
NECK
SPEKE GF
(SE89)
HEADSHUNT
DN8008
DN8101
×RR
1
DN857
DN8104
DITTON
SPEKE JN
DN1204
DN307
EO
OA
DN309
DN858
OA
SE103
OE
SE105
OE
SE84
SPEKE JN
LOS
DN311
AO
DN1213
DN306
AO
DN308
AO
DN310
DN312
AO
DN314
AO
SE91
SE10
DN109
OE
OE
DN111
DN115
OE
OE
SE101
SE81
SE80
AO
DN110
EO
DN112
EO
DN114
EO
DN116
AO
DN118
SE93
SE22

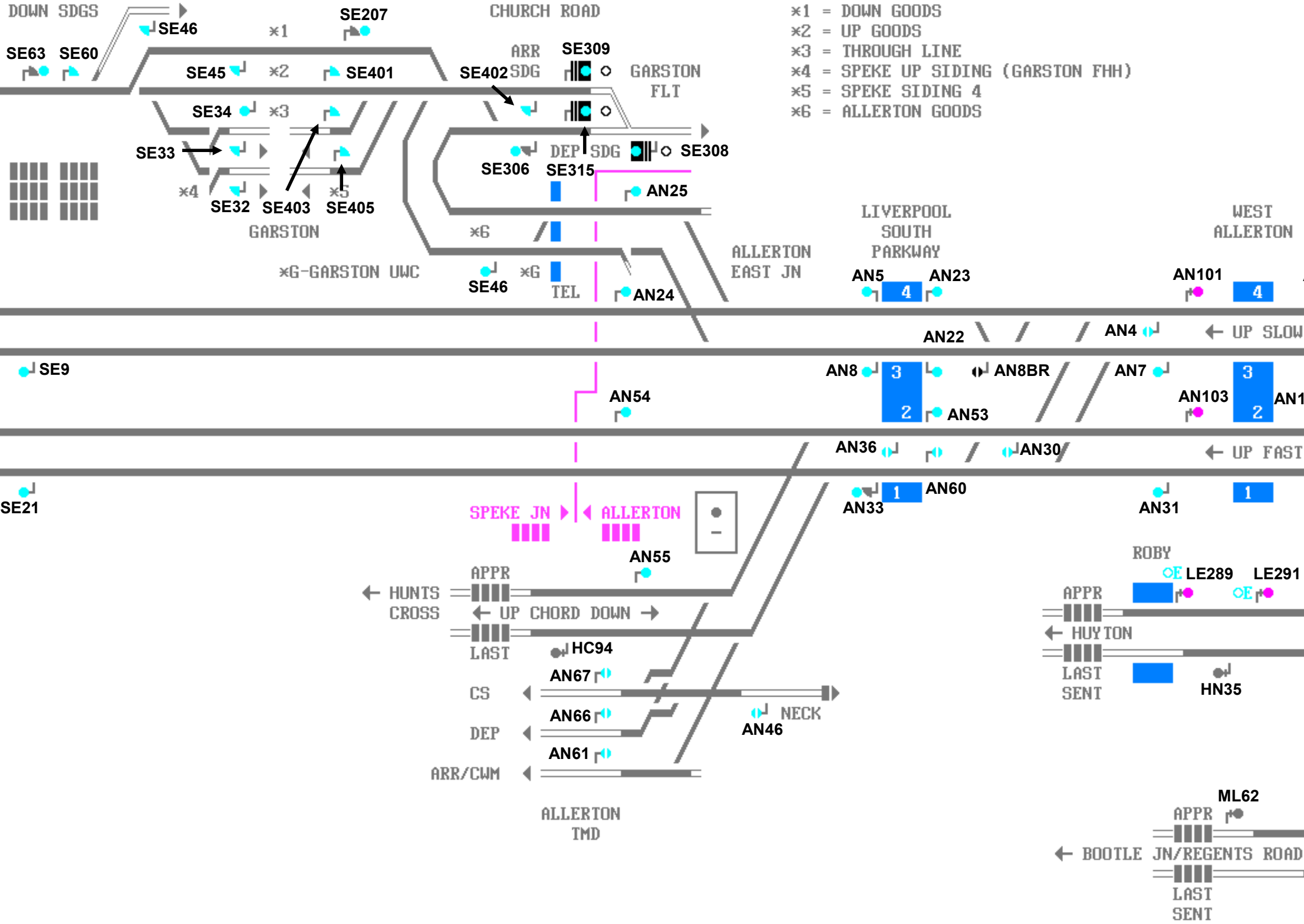

DOWN SDGS
SE46
SE63
SE60
×1
SE207
SE45
×2
SE401
CHURCH ROAD
ARR SDG
SE309
SE402
GARSTON FLT
SE34
×3
SE33
SE306
DEP SDG
SE308
SE315
AN25
×4
SE32
SE403
×5
SE405
GARSTON
×6
×G-GARSTON UWC
SE46
×G
TEL
AN24
ALLERTON EAST JN
LIVERPOOL SOUTH PARKWAY
AN5
4
AN23
WEST ALLERTON
AN101
4
AN22
AN4
UP SLOW
SE9
AN8
3
AN8BR
AN7
3
AN54
2
AN53
AN103
2
AN1
AN36
AN30
UP FAST
SE21
AN33
1
AN60
AN31
1
SPEKE JN
ALLERTON
AN55
ROBY
LE289
LE291
APPR
HUNTS CROSS
UP CHORD DOWN
LAST
HC94
APPR
HUYTON
LAST SENT
HN35
AN67
CS
AN66
NECK
AN46
DEP
AN61
ARR/CWM
ALLERTON TMD
ML62
APPR
BOOTLE JN/REGENTS ROAD
LAST SENT

×1 = DOWN GOODS
×2 = UP GOODS
×3 = THROUGH LINE
×4 = SPEKE UP SIDING (GARSTON FHH)
×5 = SPEKE SIDING 4
×6 = ALLERTON GOODS

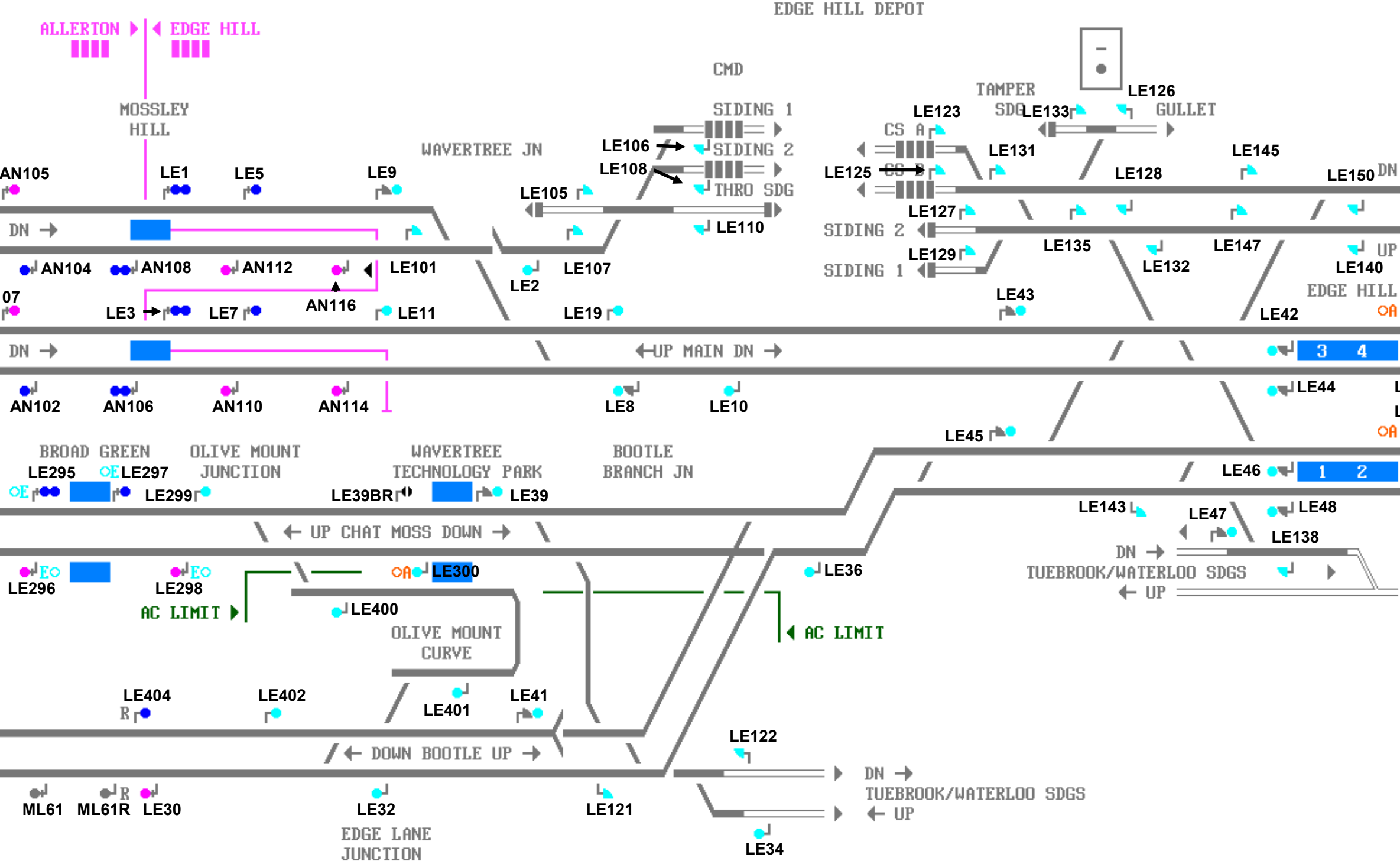
EDGE HILL DEPOT
ALLERTON
EDGE HILL
CMD
SIDING 1
TAMPER
SDG
LE133
LE126
GULLET
LE123
CS A
MOSSLEY
HILL
WAVERTREE JN
LE106
SIDING 2
LE108
THRO SDG
LE131
LE145
LE125
CS
LE128
LE150
DN
AN105
LE1
LE5
LE9
LE105
LE127
DN
LE110
SIDING 2
LE135
LE147
UP
LE129
LE132
LE140
SIDING 1
AN104
AN108
AN112
LE101
LE2
LE107
AN116
LE43
EDGE HILL
07
LE3
LE7
LE11
LE19
LE42
A
DN
UP MAIN DN
3
4
AN102
AN106
AN110
AN114
LE8
LE10
LE44
LE45
A
BROAD GREEN
OLIVE MOUNT
JUNCTION
WAVERTREE
TECHNOLOGY PARK
BOOTLE
BRANCH JN
LE295
E
LE297
E
LE299
LE39BR
LE39
LE46
1
2
LE143
LE47
LE48
UP CHAT MOSS DOWN
LE138
DN
EO
EO
A
LE300
LE36
TUEBROOK/WATERLOO SDGS
LE296
LE298
UP
AC LIMIT
LE400
AC LIMIT
OLIVE MOUNT
CURVE
LE404
LE402
LE401
LE41
R
LE122
DOWN BOOTLE UP
DN
TUEBROOK/WATERLOO SDGS
UP
ML61
R
ML61R
LE30
LE32
LE121
LE34
EDGE LANE
JUNCTION

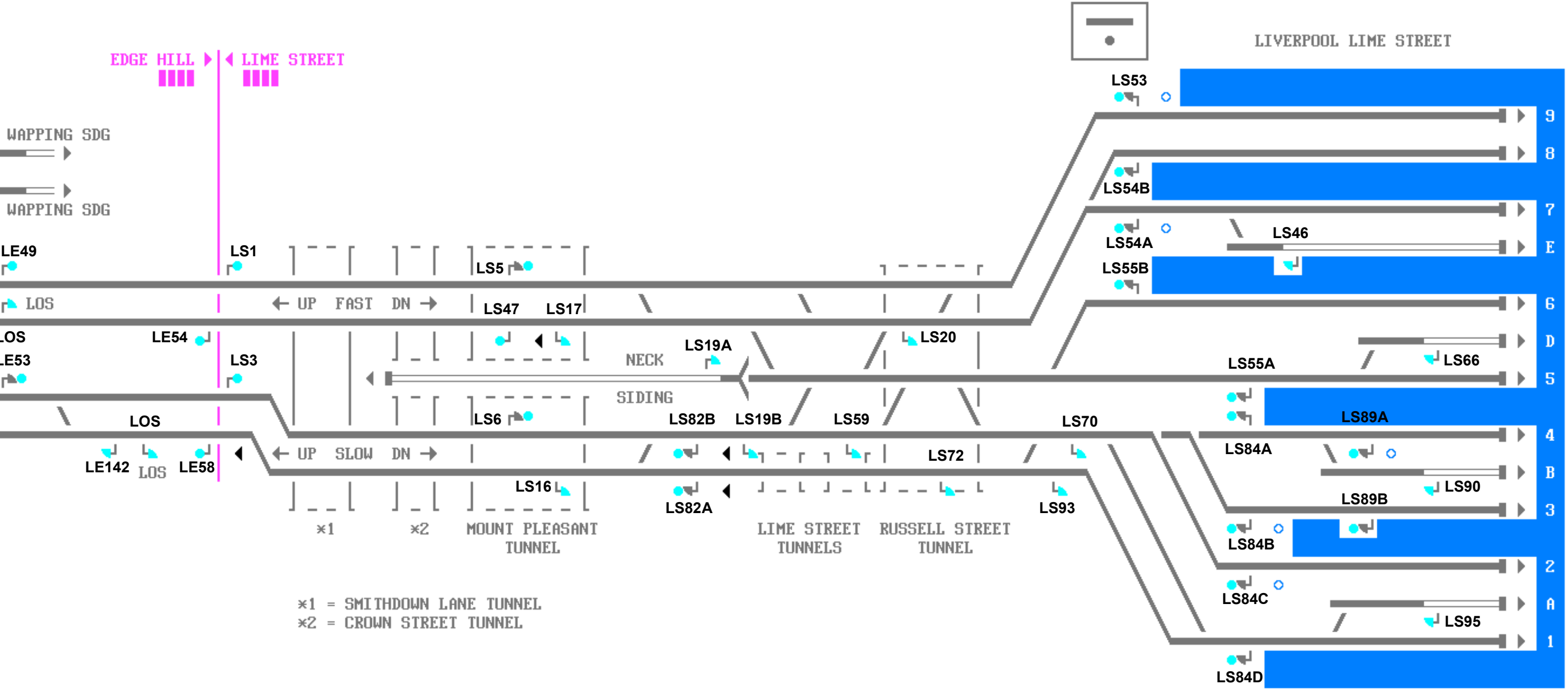
EDGE HILL
LIME STREET
LIVERPOOL LIME STREET
WAPPING SDG
WAPPING SDG
LE49
LS1
LS53
LS54B
LS54A
LS46
LS55B
LS5
LOS
← UP FAST DN →
LS47
LS17
LS20
LOS
LE54
LE53
LS3
LS19A
NECK
SIDING
LS55A
LS66
LOS
LS6
LS82B
LS19B
LS59
LS70
LS89A
LE142
LOS
LE58
← UP SLOW DN →
LS72
LS84A
LS16
LS82A
LS93
LS90
LS89B
LS84B
LS84C
LS95
LS84D
×1
×2
MOUNT PLEASANT TUNNEL
LIME STREET TUNNELS
RUSSELL STREET TUNNEL
9
8
7
E
6
D
5
4
B
3
2
A
1

×1 = SMITHDOWN LANE TUNNEL
×2 = CROWN STREET TUNNEL